



RUNNING SPRINGS WATER DISTRICT
A MULTI-SERVICE INDEPENDENT SPECIAL DISTRICT

31242 Hilltop Boulevard • P.O. Box 2206
Running Springs, CA 92382

TO: BOARD OF DIRECTORS DATE POSTED: JULY 14, 2023

RE: REGULAR BOARD MEETING FROM: BOARD SECRETARY

The Regular Meeting of the Board of Directors of the Running Springs Water District will be held on Wednesday, July 19, 2023, at the hour of 9:00 am at the District Office located at 31242 Hilltop Boulevard, Running Springs, California. This agenda was posted prior to 5:00 pm on July 14, 2023, at the Running Springs Water District Office and Website.

The Board may take action on any item on the agenda, whether listed as an action item or as an information item.

Upon request, this agenda will be made available in appropriate alternative formats to persons with disabilities, as required by Section 202 of the Americans with Disabilities Act of 1990. Any person with a disability who requires a modification or accommodation in order to participate in a meeting should direct such request to Amie Crowder, Board Secretary at (909) 867-2766 at least 48 hours before the meeting, if possible.

Copies of documents provided to members of the Board for discussion in open session may be obtained from the District at the address indicated above.

AGENDA

1. Call Meeting to Order and Pledge of Allegiance
2. Recognize and Hear from Visitors / Public Comment - This portion of the agenda is reserved for the public to make comments on matters within the jurisdiction of the Running Springs Water District that are **not on the agenda**. The Board, except to refer the matter to staff and/or place it on a future agenda, may take no action. It is in the best interest of the person speaking to the Board to be concise and to the point. A time limit of five minutes per individual will be allowed. Any person wishing to comment on an item that is on the agenda is requested to complete a request to speak form prior to the item being called for consideration or to raise their hand and be recognized by the Board President.
3. Approval of Consent Items – The following consent items are expected to be routine and non-controversial and will be acted on at one time without discussion unless an item is withdrawn by a Board Member for questions or discussion. Any person wishing to speak on the consent agenda may do so by raising his/her hand and being recognized by the Board President.

A. Approve Meeting Minutes

Page 3

B. Ratify Expenditures

Page 9

- C. Receive and File the Fiscal Year Ending 2023 Annual Board and Employee Expense Report **Page 15**
- D. Consider Adopting Resolution No. 10-23, finding that certain properties located in the District constitute a public nuisance and ordering notification to property owners and setting a public hearing **Page 17**
- E. Consider Adopting Resolution No. 11-23, Certifying Delinquent Charges to be Placed on the Tax Roll for Fiscal Year Ending 2024 **Page 62**
- 4. Action Items – The following action items will be considered individually, and each **require a motion** by the Board of Directors for action.
 - A. Consider Request from Property Owner for Lease or Purchase of Property Near Fire Station #50 **Page 69**
(Presenter: Ryan Gross, General Manager)
 - B. Consider Authorizing Staff to Accept a Grant Award from the Firehouse Subs Public Safety Foundation in the amount of \$24,998.11 for new fire hoses **Page 75**
(Presenter: Andy Grzywa, Fire Chief)
 - C. Consider Offer to Lease or Purchase District Owned Parcel 328-09-171 **Page 78**
(Presenter: Ryan Gross, General Manager)
- 5. Information Items – The following information items do not require any action by the Board of Directors and are for informational purposes only.
 - A. Quarterly Operations Reports **Page 79**
 - B. Quarterly Investment Report **Page 93**
- 6. General Manager’s Report
- 7. Board Member Comments / Meetings
- 8. Meeting Adjournment

Upcoming Meetings: Regular Board Meeting, August 16, 2023, at 9:00 am

RUNNING SPRINGS WATER DISTRICT

MEMORANDUM

DATE: July 19, 2023
TO: Board of Directors
FROM: Ryan Gross, General Manager
SUBJECT: CONSIDER APPROVING MEETING MINUTES

RECOMMENDATION

It is recommended that the Board of Directors review and approve the attached meeting minutes.

REASON FOR RECOMMENDATION

Approval of meeting minutes.

BACKGROUND INFORMATION

The attached draft meeting minutes are from the Regular Board Meeting held on June 21, 2023.

ATTACHMENTS

Attachment 1 – Draft Meeting Minutes

MINUTES – June 21, 2023

PAGE 1 OF 5

**MINUTES OF THE REGULAR MEETING OF THE BOARD OF DIRECTORS
RUNNING SPRINGS WATER DISTRICT
COUNTY OF SAN BERNARDINO, STATE OF CALIFORNIA
June 21, 2023**

A Regular Meeting of the Board of Directors of the Running Springs Water District was held on Wednesday, June 21, 2023, at the hour of 8:58 A.M. at the District office located at 31242 Hilltop Boulevard, Running Springs, California, and through teleconference.

The following Directors were present at the District:

Tony Grabow, President
Bill Conrad, Vice-President
Mike Terry, Director
Mark Acciani, Director

The following Directors were absent:

Laura Dyberg, Director

Also present at the District were the following:

Ryan Gross, General Manager
Ward Simmons, Legal Counsel, Best Best & Krieger, LLP
Andrew Grzywa, Fire Chief (left at 9:38 A.M.)
Trevor Miller, Operations Manager (left at 9:21 A.M.)
Amie R. Crowder, Secretary to the Board/Administration Supervisor

Visitors present:

Richard Luczynski, Running Springs Resident (arrived at 8:58 A.M.)

MEETING MINUTES

AGENDA ITEMS

1. Call Meeting to Order and Pledge of Allegiance

The Running Springs Water District Board Meeting was called to order at 8:58 A.M. by President Grabow. President Grabow led the assembly in the Pledge of Allegiance.

2. Recognize and Hear from Visitors/Public Comment

Richard Luczynski, Running Springs resident, introduced himself to the Board. Mr. Luczynski further inquired on business items such as ambulance services, water recycling, and funding sources for the District. Collectively, Manager Gross and the Board of Directors' answered Mr. Luczynski's questions.

3. Approval of Consent Items

- A. Approve Meeting Minutes**
- B. Ratify Expenditures**
- C. Consider Adopting Resolution No. 07-23, Establishing Appropriations Limits for Fiscal Year Ending 2024**
- D. Consider Approving Ambulance Billing Write Offs**
- E. Consider Approving Annual Water Supply and Demand Assessment**
- F. Consider Adopting Resolution No. 08-23, Identifying the Terms and Conditions for the Fire Department Response Away from their Official Duty Station and Assigned to an Emergency Incident**

Vice-President Conrad inquired about the Bay City Equipment Industries payable on page 11 of the Board Packet. Manager Gross and Operations Manager Miller provided details regarding this expense.

Upon **motion** by Vice-President Conrad, **second** by Director Acciani and **carried by a 4 to 0 vote**, the Consent Items were approved (Resolution No. 07-23 and 08-23 are on file in the District office).

4. Action Items

The following action items will be considered individually, and each **require a motion** by the Board of Directors for action.

- A. Consider Approving Resolution No. 09-23, Adopting the Fiscal Year Ending 2024 and 2025 District Budget**

Manager Gross presented introduced the budget and explained there were no significant changes since the last review. The property/liability insurance premiums were adjusted based on the recently received amounts. The ROWCO Water Tank Project was reviewed. Visitor Richard Luczyski inquired about this project and Manager Gross provided explanation.

Upon **motion** by Vice-Present Conrad, **second** by Director Terry and **carried by a 4 to 0 vote**, Adopting Resolution No. 09-23, Adopting the Fiscal Year Ending 2024 and 2025 District Budget including an additional lump sum payment to CalPERS UAL Miscellaneous Plan in the amount of \$100,000, was approved (Resolution No. 09-23 is on file in the District office).

B. Public Hearing and Consideration of Adopting Ordinance No. 59 Establishing Fees for Ambulance Services and Other Miscellaneous Fees

1. The Public Hearing was opened at 9:20 A.M.
2. Staff Presentation was made;
3. There was no Written Public Comment;
4. There was no Oral Public Comment;
5. Board Discussion/Comments;
6. The Public Hearing was closed at 9:24 A.M.
7. Consider Adoption of Ordinance No. 59.

Upon **motion** by Vice-President Conrad, **second** by Director Acciani and **carried by a 4 to 0 vote**, Ordinance No. 59 Establishing Fees for Ambulance Services, was adopted and approved (Ordinance No. 59 is on file in the District office).

C. Consider Adjustment to Legal Services Billing Rates

Ward Simmons, Legal Counsel, Best Best & Krieger, LLP presented the new legal fees being proposed and stated that the firm is requesting a rate increase, in which the last increase was in 2014. Since 2014, the Consumer Price Index has increased 33.3%. The proposed rates represent a 25% increase with annual rate increases of 5% each year thereafter. Minimal discussion ensued.

Upon **motion** by Director Acciani, **second** by Director Terry and **carried by a 4 to 0 vote**, The proposed Adjustment to Legal Services Billing Rates, was approved.

D. Consider Awarding Construction Contract for Valley View Water Pipeline Replacement Project

Manager Gross shared that the project went to bid on June 14th, 2023, with four (4) contractors walking the job. Only one bid was received by Altmeyer, Inc. for a total of \$599,378.00. Manager Gross is recommending the Board award the project.

Upon **motion** by Vice-President Conrad, **second** by Director Acciani and **carried by a 4 to 0 vote**, The Board Awarded a Construction Contract for the Valley View Water Pipeline Replacement Project, in the amount of \$599,378 to Altmeyer Inc., authorized the General Manager to execute the contract and approve change orders, if needed, not to exceed 15% of the original contract amount.

E. Consider Approving Additional Investment Diversification in Treasury Bills

Manager Gross reviewed the current interest rates on laddered Certificate of Deposits and the financial benefit of a 6-month treasury investment. Minimal discussion ensued.

Upon **motion** by Director Terry, **second** by Director Acciani and **carried by a 4 to 0 vote**, The Board approved a transfer of up to \$1,300,000 from LAIF to Multi Banks Securities for investment in additional laddered CDs and up to \$4,000,000 for investment in U.S. Treasury Bills.

F. Consider Authorizing Expenditure for Wastewater Treatment Plant MBR 1 Lower Module Replacements

Operations Manager Trevor Miller provided details of the staff report and the benefits to the installation of these modules. Installation will remain in-house in order to minimize the use of contractors. Minimal discussion regarding tank levels and how frequently these needs to be replaced were discussed.

Upon **motion** by Director Acciani, **second** by Director Terry and **carried by a 4 to 0 vote**, The Board authorized the Expenditure for Wastewater Treatment Plant MBR 1 Lower Module Replacements in the amount of \$259,443.

5. General Manager’s Report

Manager Gross informed the Board of Director’s that the check from San Manuel was received and is going toward the new fire engine.

Supervisor Crowder informed the Board of Director’s a new Accounts Payable/Payroll Specialist, Cari Daw, was hired and will begin on June 27, 2023.

6. Report from Legal Counsel

Ward Simmons, Legal Counsel, Best, Best & Krieger reported the State Water Project allocation is at 100% for the first time in 17-years; and the reservoirs are higher than they were the month prior. Ward continued to inform the Board of Director’s on an update on the U.S. Supreme Court’s ruling that curtailed the power of the Environmental Protection Agency to regulate the nation’s wetlands and waterways.

7. Board Member Comments/Meetings

Director Terry commended the District for the outstanding insert that was provided in the most recent billing and is happy to see the Fire Department in the newspaper. Manager Gross provided an update on the change of ownership of one of the local newspapers.

8. Meeting Adjourned

Upon motion by President Grabow and second by Director Acciani, the meeting was adjourned at 9:53 A.M.

MINUTES – June 21, 2023
PAGE 5 OF 5

Respectfully Submitted,

President, Board of Directors
Running Springs Water District

Secretary of the Board of Directors
Running Springs Water District

RUNNING SPRINGS WATER DISTRICT

MEMORANDUM

DATE: July 19, 2023
TO: Board of Directors
FROM: Ryan Gross, General Manager
SUBJECT: RATIFY EXPENDITURES

RECOMMENDED BOARD ACTION

It is recommended that the Board of Directors review the attached accounts payable check register and ratify the District's June 2023 expenditures.

REASON FOR RECOMMENDATION

Each month staff presents the monthly check register and recommends that the Board of Directors ratify the District's expenditures.

ATTACHMENTS

Attachment 1 – Accounts Payable Check Register

Running Springs Water District

Accounts Payable Checks

June 2023

Vendor Name	Description	Date	Invoice Amount	Check Number	Check Amount
2 Hot Uniforms inc	NEW UNIFORM - BICKEL	06/05/23	569.77	108790	569.77
	PCF MARANO UNIFORMS	06/19/23	569.77	108818	569.77
Action Auto Repair Inc	RSFD 2019 FORD F450	06/05/23	166.72	108791	5,396.80
	SNOW CAT	06/05/23	125.00	108791	
	RSFD 2019 FORD F450	06/05/23	784.20	108791	
	RSFD 2019 FORD F450	06/05/23	537.52	108791	
	RSFD 2007 CHEVY EXPRESS VAN	06/05/23	1,657.52	108791	
	RSFD CHEVY SILVERADO 2500 HD	06/05/23	2,125.84	108791	
Albert A. Webb Associates	231939 2023 GIS UPDATES	06/19/23	1,020.00	108819	1,020.00
Allstar Fire Equipment	FIRE HELMETS	06/19/23	2,497.23	108820	2,497.23
	Invoice 248467: Supplies	06/30/23	187.86	108878	419.95
	Supplies: Invoice 248468	06/30/23	232.09	108878	
American Family Life Assurance Company of Col	Monthly Invoice June 2023	06/28/23	143.26	DFT0002213	143.26
Amie Crowder	Medical Claim May 2023	06/05/23	175.00	108792	175.00
	REIMBURSEMENT CLAIM	06/19/23	271.90	108821	393.76
	REIMBURSEMENT CLAIM 2	06/19/23	121.86	108821	
	JUNE REIMBURSEMENT CLAIM	06/23/23	130.00	108857	130.00
	Monthly Claim	06/30/23	30.00	108879	30.00
Aramark	Treatment Supplies	06/23/23	114.90	108858	609.53
	Treatment Supplies	06/23/23	114.90	108858	
	Treatment Supplies	06/23/23	120.01	108858	
	Treatment Supplies	06/23/23	132.80	108858	
	Treatment Supplies	06/23/23	126.92	108858	
Arrowbear Park County Water District	HWY 18 LIFT STATION MAR/APR 2023	06/05/23	47.82	108793	47.82
	Monthly Invoice 5/20 - 6/19/23	06/30/23	1,656.70	108880	1,721.90
	Monthly Invoice HWY 18 Lift Sta. 5/20-6/19/23	06/30/23	65.20	108880	
AT&T Mobility	TREATMENT INTERNET	06/19/23	43.24	108822	43.24
Bacon/Wagner Excavating, Inc.	HAULING OF BIO TO ONE STOP - TWO LOADS	06/19/23	880.00	108823	880.00
	Monthly invoice Bio Hauling 6/23/23	06/30/23	880.00	108881	880.00
Bear Valley Fire Protection	Collections Water - Inv. 6/01/2023	06/30/23	158.96	108882	612.75
	Water Dist. Invoive 6/1/2023	06/30/23	287.79	108882	
	Treatment Inv. 03/01/2023	06/30/23	166.00	108882	
Best, Best & Krieger LLP	LEGAL COUNCIL SERVICES MAY 2023	06/19/23	1,252.58	108824	1,252.58
BN Plow Sales and Services	Collections Plowing	06/23/23	377.13	108859	377.13
Brandon Hannay	FY 2022/2023 UNIFORM-BOOT REIMBURSEMEN	06/19/23	344.80	108825	344.80
BURR Group Inc.	TREATMENT PLANT MAY 2023	06/05/23	907.83	DFT0002153	907.83
	31242 HILLTOP BLVD.	06/05/23	194.55	DFT0002154	194.55
	STATION 50 MAY 2023	06/05/23	74.06	DFT0002155	74.06
California Computer Options Inc	June 2023 Fully Managed IT Program	06/05/23	3,410.75	108794	3,410.75
	Workstation, Remote IT Support	06/19/23	2,642.17	108826	2,642.17
	06-19-2023 to 07-19-2023 Services	06/23/23	629.56	108860	629.56
	July: Invoice 46718	06/30/23	3,398.75	108883	3,398.75
California Water Environment Association	RENEWAL - PEREZ	06/19/23	202.00	108827	202.00
CalPERS	MEDICAL BENEFITS JUNE 2023	06/01/23	19,909.88	DFT0002115	19,909.88
	4/18/23-5/1/23 PERS CONTRIBUTIONS	06/02/23	494.75	DFT0002156	494.75

Vendor Name	Description	Date	Invoice Amount	Check Number	Check Amount
Canon	JUNE 2023 MONTHLY CONTRACT	06/19/23	205.02	108828	205.02
	JULY MONTHLY SERVICES	06/23/23	708.74	108861	708.74
Charter Communitcations	STATION 50 MAY INTERNET	06/05/23	127.97	DFT0002141	127.97
	31242 HILLTOP BLVD. 6/9/23-7/8/23	06/26/23	110.07	DFT0002168	110.07
	06/13/23-07/12/23 2536 HUNSAKER MONTHLY	06/30/23	117.97	DFT0002185	117.97
Christopher Ehe	Harris Property Project	06/05/23	1,750.00	108795	1,750.00
Citibank, N.A.	HOME DEPOT MAY 2023	06/19/23	1,718.56	108829	1,718.56
	STAPLES - MONTHLY CHARGES	06/23/23	1,112.95	108862	1,112.95
Clinical Laboratory of San Bernardino	WATER SAMPLES APRIL	06/05/23	625.00	108796	832.00
	TREATMENT SAMPLES APRIL 2023	06/05/23	207.00	108796	
	TREATMENT SAMPLES	06/23/23	207.00	108863	1,194.00
	WATER SAMPLES	06/23/23	987.00	108863	
County of San Bernardino	LIEN RELEASE X2	06/05/23	40.00	108797	40.00
	HARRIS PROPERTY FILING FEE	06/19/23	17.00	108830	17.00
	NORDIC TRACK	06/23/23	35.72	108864	35.72
DATA FACTS	Fire Dept. Background Check	06/05/23	63.44	108798	63.44
Deborah A. Ellis-Harper	SMOKEY SIGN	06/23/23	200.00	108865	200.00
Desert Environmental Services Inc	HAZARDOUS WASTE DISPOSAL	06/19/23	445.00	108831	445.00
Dixi Willemse	May Claim 1	06/05/23	260.83	108799	274.64
	May Claim 2	06/05/23	13.81	108799	
	June Reimbursment Claim	06/30/23	397.00	108884	397.00
Don's Auto Inc	2020 Ford Ranger Oil Change	06/23/23	224.35	108866	763.23
	Ford Ranger Rear Diff	06/23/23	210.21	108866	
	2007 Ford Ranger	06/23/23	328.67	108866	
EideBailly	April-May 2023 consulting Services Inv. E101530	06/29/23	12,666.45	DFT0002215	12,666.45
Federal Express Corporation	Collections Pkg to CUES WEST	06/09/23	14.49	DFT0002167	14.49
	Invoice 8-178-09854: Shipping 6/20/23	06/30/23	11.51	108885	11.51
Fire Fighters Association	June Dues 2023	06/30/23	680.00	108886	1,620.00
	May Dues 2023	06/30/23	940.00	108886	
Frontier Communications	JUNE 2023 CHARGES	06/19/23	1,495.14	108832	1,495.14
	Monthly Invoice 6/13 to 7/12/2023	06/30/23	134.47	108887	134.47
Harrington Industrial Plastics LLC	NORDIC TANK	06/05/23	650.31	108800	650.31
INFOSEND	Monthly Statements and Late Notices	06/19/23	3,226.64	108833	3,226.64
Inland Desert Security & Communications	MAY 2023 USAGE PERIOD	06/19/23	179.00	108834	179.00
Inland Water Works Supply Company	SCC 113x3 1x3 REP CLP	06/05/23	813.79	108801	952.07
	E2609 1 CPLG PJ CTS NO LEAD	06/05/23	138.28	108801	
Jed Riach	Nordic Tank	06/05/23	2,730.60	108802	2,730.60
Joseph Borrie, Jr.	BORRIE WORKBOOT REIMBURSEMENT	06/23/23	281.12	108867	281.12
Life-Assist, Inc	AMBULANCE SUPPLIES	06/05/23	177.95	108803	85.28
	Check 108439	06/05/23	-92.67	108803	
	AMBULANCE SUPPLIES	06/19/23	7.60	108835	7.60
	MEDICAL SUPPLIES	06/23/23	205.18	108868	205.18
Linda Mayfield	REIMBURSEMENT CLAIM	06/19/23	453.65	108836	453.65
	JUNE REIMBURSEMENT CLAIM	06/23/23	1,017.00	108869	1,017.00
	Monthly Claim 06-01-2023	06/30/23	329.80	108888	329.80
Matt Davis	ANNUAL GYM REIMBURSEMENT	06/19/23	500.00	108837	500.00
Mike's Fitness Equipment	Gym Equipment for Station 51	06/19/23	1,827.19	108838	1,827.19
Mountain Auto Service & Towing, Inc.	Towing for Donated Cars for AutoEx	06/23/23	1,400.00	108870	1,400.00
Mountain Lifestyle	Job postings	06/05/23	135.00	108804	135.00
	RSWD ADVERTISEMENT	06/19/23	1,206.12	108839	1,206.12

Vendor Name	Description	Date	Invoice Amount	Check Number	Check Amount
Nationwide	5/29/2023 PAYROLL DEDUCTIONS	06/02/23	1,770.00	DFT0002146	1,770.00
	PPE 6-12-23	06/16/23	1,770.00	DFT0002172	1,770.00
	Monthly Invoice 6/28/23	06/28/23	1,770.00	DFT0002212	1,770.00
Nick Nikas	REIMBURSEMENT 6/5/2023	06/05/23	1,100.00	108805	1,100.00
Nuckles Oil Company, Inc	Gasoline and Diesel	06/19/23	7,280.60	108840	7,280.60
Occupational Health Centers of California	Invoice 73979641 DOT Exam	06/30/23	50.00	108889	50.00
One Stop Landscape Supply	MAY 2023 STATEMENT	06/05/23	2,549.40	108806	2,549.40
Petty Cash	Postage & Office Supplies	06/23/23	34.26	108871	34.26
Polydyne Inc.	Clarifloc: 6/27/23, Invoice 1750954	06/30/23	2,709.97	108890	2,709.97
Quadient Leasing USA, Inc.	e 7/18/23 to 10/17/23	06/30/23	226.71	108891	378.21
	Order 0-00972951	06/30/23	151.50	108891	
Ram Software Systems, Inc	AIM online software	06/02/23	257.50	DFT0002160	257.50
Reliance Standard Life Insurance Company	JULY MONTHLY INVOICE	06/20/23	1,358.96	DFT0002186	1,358.96
REPSS, Inc.	ACCUFIT 9000	06/19/23	10,235.13	108841	10,235.13
Richard Allen Williamson	ARROWBEAR LIFT STATION BACKFLOW TEST	06/19/23	75.00	108842	75.00
Rim Forest Lumber and Hardware	MAY 2023 STATEMENT	06/05/23	109.26	108807	109.26
Robert Aberg	May 2023 Medical Claim	06/05/23	3,500.00	108808	3,500.00
	June Reimbursment Claim	06/30/23	835.00	108892	835.00
Rocio Silva	MAY 2023 JANITORIAL SERVICES	06/05/23	485.00	108809	485.00
Rogers Anderson Malody & Scott LLP	May 2023	06/30/23	3,270.07	108893	3,270.07
Running Springs Professional Firefighters	April Dues 2023	06/30/23	350.00	108894	1,000.00
	June Due 2023	06/30/23	200.00	108894	
	May Dues 2023	06/30/23	450.00	108894	
Ryan Gross	May 2023 Claim	06/05/23	99.10	108810	99.10
	REIMBURSEMENT CLAIM 2	06/19/23	213.54	108843	213.54
S3DVBE	VFC 2022 Grant - 10 Turnouts	06/16/23	35,513.75	108816	35,513.75
	HSGP 2021 Grant - 4 Turnouts	06/19/23	14,205.50	108844	14,205.50
San Bernardino County	ANNUAL PERMIT FEE STATION 51	06/19/23	131.33	108845	262.66
	ANNUAL PERMIT FEE STATION 50	06/19/23	131.33	108845	
Sedgwick Claims Management Services	Invoice 6-27-2023	06/30/23	112.00	108895	112.00
South Coast Air Quality Management District	ICE EM ELEC GEN-DIESEL 31000 ALDER	06/05/23	468.76	108811	1,232.15
	FLAT FEE FOR LAST FY EMISSIONS 31000 ALDER	06/05/23	151.85	108811	
	FLAT FEE FOR LAST FY EMISSIONS 32388 PARKLA	06/05/23	151.85	108811	
	ANNUAL AQMD FEE 2400 OAK	06/05/23	153.23	108811	
	ANNUAL AQMD FEE 2001 WILDERNESS	06/05/23	153.23	108811	
	ANNUAL AQMD FEE 31000 ALDER	06/05/23	153.23	108811	
	MAIN OFFICE ICE ELEC GEN-DIESEL & RULE 461	06/19/23	654.16	108846	814.51
	MAIN OFFICE FLAT FEE FOR LAST FY EMISSIONS	06/19/23	160.35	108846	
Southern California Edison Company	31172 ALL VIEW LWR MAY EDISON	06/02/23	1,043.23	DFT0002116	1,043.23
	31172 ALL VIEW MAY EDISON	06/02/23	1,887.11	DFT0002117	1,887.11
	31050 HILLTOP PMP MAY EDISON	06/02/23	898.00	DFT0002118	898.00
	31085 OUTER HWY 18 MAY EDISON	06/02/23	131.27	DFT0002119	131.27
	OWL ROCK MAY EDISON	06/02/23	646.75	DFT0002120	646.75
	LS 5 MAY EDISON	06/02/23	446.94	DFT0002121	446.94
	700384502081 Alder Ct.	06/02/23	544.28	DFT0002199	544.28
	30904 NOB HILL MAR EDISON	06/03/23	244.42	DFT0002122	244.42
	31242 HILLTOP MAY EDISON	06/03/23	632.77	DFT0002123	632.77
	30311 LEPRECHAUN MAY EDISON	06/03/23	18.32	DFT0002124	18.32
	30929 OCC MAY EDISON	06/03/23	14.90	DFT0002125	14.90
	1942 POPLAR REAR MAY EDISON	06/03/23	391.45	DFT0002126	391.45

Vendor Name	Description	Date	Invoice Amount	Check Number	Check Amount
Southern California Edison Company	LS 4 MAY EDISON	06/03/23	261.14	DFT0002127	261.14
	MAIN OFFICE MAY EDISON	06/03/23	1,307.31	DFT0002128	1,307.31
	30550 FREDALBA MAY EDISON	06/03/23	158.47	DFT0002129	158.47
	LS 7 MAY EDISON	06/03/23	373.66	DFT0002130	373.66
	31214 OCC MAY EDISON	06/03/23	342.59	DFT0002131	342.59
	30904 NOB HILL 700526295469	06/03/23	244.42	DFT0002151	244.42
	3320 TACKABERRY MAY EDISON	06/04/23	820.90	DFT0002132	820.90
	31696 VALLEY VIEW MAY EDISON	06/04/23	372.67	DFT0002133	372.67
	32151 HUNSAKER MAY EDISON	06/04/23	275.11	DFT0002134	275.11
	32149 WEST MAY EDISON	06/04/23	78.77	DFT0002135	78.77
	32555 THOR MAY EDISON	06/04/23	123.78	DFT0002136	123.78
	LS 3 MAY EDISON	06/04/23	133.28	DFT0002137	133.28
	LS 1 MAY EDISON	06/04/23	675.53	DFT0002138	675.53
	COLLECTIONS MAY EDISON	06/04/23	100.06	DFT0002139	100.06
	LS 2 MAY EDISON	06/04/23	726.55	DFT0002140	726.55
	700788146767 GVL Boosters	06/09/23	3,879.21	DFT0002148	3,879.21
	700163666528 Seymour May 2023	06/09/23	162.57	DFT0002149	162.57
	700053296187	06/09/23	15,556.74	DFT0002150	15,556.74
	LOT 43 MAY 2023 700535690224	06/11/23	15.69	DFT0002157	15.69
Southern California Emergency Medicine	Pre-Employment Physicals	06/23/23	250.00	108872	250.00
Southern California Gas Company	32150 HUNSAKER WAY	06/02/23	179.88	DFT0002152	179.88
	31250 Hilltop Blvd - 181 023 2300 5	06/15/23	130.32	DFT0002164	130.32
	1950 Poplar Dr - 013 023 1600 3	06/15/23	17.37	DFT0002165	17.37
	31246 Hilltop Blvd - 178 923 2300 1	06/15/23	111.22	DFT0002166	111.22
	2536 Hunsaker - 5/2/23-6/1/23	06/18/23	121.20	DFT0002158	121.20
	2536 HUNSAKER DR	06/18/23	121.20	DFT0002179	121.20
Special District Risk Management Authority	73586 WC INVOICE	06/19/23	109,373.85	108847	109,373.85
Superior Automotive Warehouse	MAY 2023 STATEMENT - RSFD	06/05/23	46.06	108812	46.06
	MAY STATEMENT	06/19/23	539.18	108848	539.18
SYNAGRO Technologies	BIOSOLIDS TO LIBERTY COMPOST	06/19/23	261.20	108849	261.20
Tek-Collect Incorporated	6/1/2023 INSTALLMENT PAYMENT	06/19/23	4,500.00	108850	4,500.00
The Alpine Mountaineer	Admin. Assist. Ad: Invoice 0003379	06/30/23	194.00	108896	194.00
TKE Engineering Inc.	TKE FEB-APRIL	06/05/23	6,867.50	108813	6,867.50
Trevor Miller	REIMBURSEMENT CLAIM	06/19/23	500.00	108851	1,247.94
	REIMBURSEMENT CLAIM 2	06/19/23	127.77	108851	
	REIMBURSEMENT CLAIM 3	06/19/23	96.17	108851	
	REIMBURSEMENT CLAIM 4	06/19/23	524.00	108851	
Tyler Technologies, Inc	February 2023 GVL Conversion	06/05/23	145.00	108814	12,749.58
	ANNUAL MAINTENANCE FEES	06/05/23	12,423.33	108814	
	5/9/2023 UB MERGE POST GO-LIVE ASSISTANCE	06/05/23	181.25	108814	
Underground Service Alert of Southern Californi	June RSWSEWER Ticket Charges	06/05/23	143.00	108815	143.00
Universal Power Systems Inc	Maintainence: 06-14-2023, Invoice 203	06/30/23	906.98	108897	1,406.98
	Troubleshooting: 06-10-2023, Invoice 204	06/30/23	500.00	108897	
Valic	PPE 6-12-2023	06/14/23	1,812.93	DFT0002173	1,812.93
	Monthly Invoice 6/26/2023	06/26/23	1,825.08	DFT0002214	1,825.08
Visa	BILLING CYCLE 6/1/2023	06/16/23	5,115.27	DFT0002174	5,115.27
	VISA STREBEL BILLING CYCLE 6/1/2023	06/16/23	119.61	DFT0002175	119.61
	VISA - CROWDER 6/1/23 BILLING CYCLE	06/16/23	294.11	DFT0002176	294.11
	VISA - GROSS BILLING CYCLE 6/1/23	06/16/23	2,341.08	DFT0002177	2,341.08
	VISA-ELLSBERRY BILLING CYCLE 6/1/23	06/16/23	636.80	DFT0002178	636.80

Vendor Name	Description	Date	Invoice Amount	Check Number	Check Amount
Vyanet Operating Group	COLLECTIONS SECURITY JULY-SEPT 2023	06/19/23	195.60	108852	195.60
W.W. Grainger, Inc	Circuit Breaker 15A	06/23/23	1,701.60	108873	1,701.60
Western Pump	Diesel Nozzle Repair	06/23/23	847.25	108874	847.25
Zenner Performance Meter, Inc	HOSTING SERVICES 4/29/23-4/28/24	06/19/23	7,687.50	108853	7,687.50
Zoll Medical Corporation GPO	SUPPLIES	06/19/23	344.00	108854	637.08
	AMBULANCE SUPPLIES	06/19/23	293.08	108854	
	Ambulance Supplies: Invoice 6-17-2023	06/30/23	182.15	108898	182.15

Totals

Payment Type	Payable Count	Payment Count	Payment
Regular Checks	142	103	291,355.82
Manual Checks	0	0	0.00
Voided Checks	0	0	0.00
Bank Drafts	60	60	87,021.70
EFT's	0	0	0.00
Totals	202	163	378,377.52

RUNNING SPRINGS WATER DISTRICT

MEMORANDUM

DATE: July 19, 2023

TO: Board of Directors

FROM: Ryan Gross, General Manager

SUBJECT: CONSIDER RECEIVING AND FILING THE FISCAL YEAR
ENDING 2023 ANNUAL BOARD AND EMPLOYEE EXPENSE
REPORT

RECOMMENDATION

Receive and file the Fiscal Year Ending 2023 Annual Board and Employee Expense Report.

REASON FOR RECOMMENDATION

Per Government Code Section 53065.5, the District is legally required to annually disclose any reimbursements paid in the preceding fiscal year that are at least one hundred dollars for each individual charge for services or product received.

BACKGROUND INFORMATION

Per Government Code Section 53065.5 each special district, as defined by subdivision (a) of Section 56036, shall, at least annually, disclose any reimbursement paid by the district within the immediately preceding fiscal year of at least one hundred dollars (\$100) for each individual charge for services or product received. "Individual charge" includes, but is not limited to, one meal, lodging for one day, transportation or a registration fee paid to any employee or member of the governing body of the district. The disclosure requirement shall be fulfilled by including the reimbursement information in a document published or printed at least annually by a date determined by that district and shall be made available for public inspection.

ATTACHMENTS

Attachment 1 - Fiscal Year Ending 2023 Annual Board and Employee Expense Report

Running Springs Water District Employee Expenses Reimbursed by the District Expenses Incurred on Behalf of the District										
Fiscal Year: July 1, 2022 - June 30, 2023										
Employee	Date	Description	Employee Development	Misc.	Lodging	Gym	Mileage	Boots	Uniform	Total
Perez, Adrian	11/21/2022							350.00		350.00
Crowder, Amie	7/12/2022					266.77				266.77
Crowder, Amie	11/15/2022	CSDA Conference					488.88			488.88
Hannay, Brandon	6/12/2023								344.80	344.80
Stebel, Cindy	8/15/2022	PM & EMT Renewal	320.00							320.00
Borrie, Joe	6/20/2023							281.12		281.12
Bellis, Katie	9/19/2022	WUE Cert Exam	255.00							255.00
Davis, Matt	6/7/2023					500.00				500.00
Nikas, Nick	10/4/2022								188.50	188.50
Nikas, Nick	5/8/2023								117.86	117.86
Ellsberry, Rick	5/8/2023	Storm Supplies		193.91						193.91
Ellsberry, Rick	4/17/2023	PC 832 Class	106.00							106.00
Aberg, Rob	5/8/2023	Storm Supplies		142.44						142.44
Gross, Ryan	8/26/2022	CSDA Conference					143.11			143.11
Gross, Ryan	10/11/2022					180.00				180.00
Bryer, Stuart	10/10/2022	EMT Certification	107.00							107.00
Nicassio, Toni	7/21/2022					500.00				500.00
Citro, Tyler	12/19/2022	Red Helmet Training	400.00							400.00
		Total	\$1,188.00	\$336.35	\$0.00	\$1,446.77	\$631.99	\$631.12	\$651.16	\$4,885.39

RUNNING SPRINGS WATER DISTRICT

MEMORANDUM

DATE: July 19, 2023

TO: Board of Directors

FROM: Andy Grzywa, Fire Chief
Ryan Gross, General Manager

SUBJECT: CONSIDER ADOPTION OF RESOLUTION 10-23, FINDING THAT CERTAIN PROPERTIES LOCATED IN THE DISTRICT CONSTITUTE A PUBLIC NUISANCE AND ORDERING NOTIFICATION TO PROPERTY OWNERS AND SETTING A PUBLIC HEARING

RECOMMENDED BOARD ACTION

Consider adoption of Resolution No. 10-23, finding that certain properties located in the District constitute a public nuisance and ordering notification to property owners and setting a public hearing.

REASON FOR RECOMMENDATION

This is the next step for the current year in the Running Springs Fire Department's annual hazard abatement program.

BACKGROUND INFORMATION

On June 20, 2012 the Running Springs Water District (District) Board of Directors adopted Ordinance No. 38, amending Ordinance No. 37 and establishing procedures and fees for providing notice to abate weeds and fire hazard waste upon real property. Ordinance No. 36 was adopted on March 16, 2011, adopting procedures for abatement of hazardous weed and/or waste.

Running Springs Fire Department staff has inspected the properties listed in Exhibit A of Resolution 10-23 and found that those properties at the time of inspection materially hamper or interfere with the prevention or suppression of fire upon the property or adjacent properties or endanger the public safety by creating a fire hazard and therefore constitute a public nuisance.

The proposed resolution would: (1) declare that the properties listed in Exhibit A constitute a public nuisance; (2) direct the Fire Chief or his authorized representative to provide notice to the owners of the properties of a public hearing to be conducted on

September 20, 2023, at 9:00am and (3) that the Board of Directors shall hear and consider all objections or protests to the proposed removal of weeds and/or waste.

FISCAL INFORMATION

N/A

ATTACHMENTS

Attachment 1 – Resolution 10-23

RESOLUTION NO. 10-23**RESOLUTION OF THE BOARD OF DIRECTORS OF
RUNNING SPRINGS WATER DISTRICT FINDING THAT
CERTAIN PROPERTIES LOCATED IN THE DISTRICT
CONSTITUTE A PUBLIC NUISANCE AND ORDERING
NOTIFICATION TO PROPERTY OWNERS AND SETTING A
PUBLIC HEARING**

WHEREAS, pursuant to Water Code section 31120, Running Springs Water District may exercise any of the powers, functions, and duties which are vested in, or imposed upon, a fire protection district pursuant to the Fire Protection District Law of 1987; and

WHEREAS, Running Springs Water District is authorized, pursuant to Water Code section 31120 and Health and Safety Code section 13879, to abate hazardous weeds and waste pursuant to the procedures set forth in Health and Safety Code section 14875 *et. seq.*; and

WHEREAS, pursuant to the procedures set forth in Health and Safety Code section 14875 *et. seq.* and Ordinance Nos. 36, 37 and 38, the Board of Directors of the Running Springs Water District may declare weeds growing upon streets, sidewalks, or private property a public nuisance that may be abated pursuant to the provisions therein; and

WHEREAS, the Fire Inspector of the Running Springs Water District or his or her authorized representative inspected the properties described in Exhibit "A," attached hereto and by this reference incorporated herein, and found that those properties materially hamper or interfere with the prevention or suppression of fire upon the property or adjacent properties or endanger the public safety by creating a fire hazard, and therefore constitute a public nuisance; and

WHEREAS, the Fire Inspector or his or her authorized representative has asked the Board of Directors to find and determine that said weeds and/or waste matter constitute a public nuisance and the Board desires to declare, by resolution, that said weeds constitute a public nuisance pursuant to California Health and Safety Code section 14875 *et seq.* and Ordinance Nos. 36, 37 and 38; and

WHEREAS, the Board of Directors desires to authorize the Fire Inspector or his or her authorized representative to provide notice to the owners of the properties described in Exhibit "A" of a public hearing to be conducted on September 20, 2023 at 9:00 am, pursuant to Health and Safety Code section 14890 *et seq.* and Sections 2.5 and 2.6 of Ordinance Nos. 36, 37 and 38; and

WHEREAS, at the public hearing, the Board of Directors intends to hear any or all objections or protests, if any, to the proposed removal of weeds;

NOW, THEREFORE, BE IT RESOLVED by the Board of Directors of the Running Springs Water District as follows:

Section 1. All of the recitals set forth above are true.

Section 2. The Board of Directors has determined and hereby declares that the properties described in Exhibit "A," attached hereto and by this reference

incorporated herein, located within the Running Springs Water District's boundaries contain weeds and/or waste that constitute a public nuisance pursuant to the provisions of Health and Safety Code section 14875 *et seq.*

Section 3. The Board of Directors directs the Fire Inspector or his authorized representative to provide notice to the owners of the properties described in Exhibit "A" of a public hearing to be conducted on September 20, 2023 at 9:00 am at which time the Board of Directors shall consider all objections or protests to the proposed removal of weeds. Notice shall be provided pursuant to the provisions of Health and Safety Code section 14890 *et seq.* and Sections 2.5 and 2.6 of Ordinance Nos. 36, 37 and 38.

Section 4. The Board of Directors further directs that at the time of the public hearing, the Board of Directors shall hear and consider all objections or protests, if any, to the proposed removal of weeds and/or waste, and may continue the hearing from time to time. Upon the conclusion of the hearing, the Board of Directors shall allow or overrule any or all objections, whereupon the Board of Directors shall acquire jurisdiction to proceed and perform the work of removing the public nuisance, and the decision of the Board of Directors shall be final, except as provided in Health and Safety Code sections 14920 and 14921.

ADOPTED this 21st day of July, 2023.

Ayes:

Noes:

Abstentions:

Absent:

President of the Board of Directors

ATTEST:

Board Secretary

BOOK 295	STREET ADDRESS
0295-011-07	2369 Rim of the World
0295-011-08	2363 Rim of the World
0295-011-09	31401 Ocean View
0295-011-14	31413 Ocean View
0295-011-16	31419 Ocean View
0295-011-17	Lot Ocean View
0295-011-20	31405 Ocean View
0295-012-01	31418 Ocean View
0295-012-02	31414 Ocean View
0295-012-03	31410 Ocean View
0295-012-04	31406 Ocean View
0295-012-05	Lot Ocean View
0295-012-14	Lot Pleasant
0295-013-01	31401 Panorama
0295-013-03	31411 Panorama
0295-013-07	31421 Panorama
0295-013-10	31433 Panorama
0295-013-11	31439 Panorama
0295-013-14	31463 Panorama
0295-013-15	31475 Panorama
0295-013-16	31415 Panorama
0295-014-01	31404 Panorama
0295-014-02	Lot Panorama
0295-014-03	31437 Inspiration
0295-014-05	31451 Inspiration

0295-014-06	Lot Inspiration
0295-014-11	31487 Inspiration
0295-014-13	31478 Panorama
0295-014-14	31472 Panorama
0295-014-15	31464 Panorama
0295-014-18	31440 Panorama
0295-014-21	Lot Panorama
0295-015-07	31509 Pleasant
0295-015-08	31515 Pleasant
0295-015-10	Lot Inspiration
0295-015-11	31486 Inspiration
0295-015-13	31466 Inspiration
0295-015-14	31460 Inspiration
0295-015-15	31450 Inspiration
0295-015-17	31430 Inspiration
0295-016-03	31515 Hilltop
0295-016-04	Lot Hilltop
0295-016-05	31523 Hilltop
0295-016-20	31498 Pleasant
0295-016-24	31482 Pleasant
0295-016-27	31470 Pleasant
0295-016-44	31478 Pleasant
0295-016-50	31545 Hilltop
0295-016-53	31527 Hilltop
0295-016-56	31565 Hilltop
0295-016-61	31553 Hilltop

0295-016-71	31533 Hilltop
0295-016-72	31500 Pleasant
0295-021-12	31575 Hilltop
0295-022-01	2567 Sunset
0295-022-03	31523 Pleasant
0295-022-10	31603 Pleasant
0295-022-15	31622 Inspiration
0295-022-17	31610 Inspiration
0295-022-18	31600 Inspiration
0295-022-25	31550 Inspiration
0295-022-26	31542 Inspiration
0295-022-28	31532 Inspiration
0295-022-29	Lot Inspiration
0295-022-30	Lot Inspiration
0295-022-37	31593 Pleasant
0295-022-39	31571 Pleasant
0295-022-41	31621 Pleasant
0295-023-01	31505 Inspiration
0295-023-08	31563 Inspiration
0295-023-09	31571 Inspiration
0295-023-10	31577 Inspiration
0295-023-11	31585 Inspiration
0295-023-12	31591 Inspiration
0295-023-13	31601 Inspiration
0295-023-14	31607 Inspiration
0295-023-16	31619 Inspiration

0295-023-17	31623 Inspiration
0295-023-20	31616 Panorama
0295-023-23	31592 Panorama
0295-023-31	Lot Panorama
0295-023-34	Lot Panorama
0295-023-35	Lot Panorama
0295-023-39	31576 Panorama
0295-023-40	31610 Panorama
0295-023-42	31541 Inspiration
0295-024-02	31483 Ocean View
0295-024-03	31486 Deerlick
0295-024-09	31460 Deerlick
0295-025-01	31487 Panorama
0295-025-02	31491 Panorama
0295-025-03	31505 Panorama
0295-025-04	31515 Panorama
0295-025-05	31521 Panorama
0295-025-06	31531 Panorama
0295-025-07	31543 Panorama
0295-025-08	Lot Panorama
0295-025-12	Lot Panorama
0295-025-13	Lot Panorama
0295-025-14	31603 Panorama
0295-025-21	31639 Panorama
0295-025-23	31638 Old City Creek
0295-025-26	31622 Old City Creek

0295-025-27	31612 Old City Creek
0295-025-28	31600 Old City Creek
0295-025-30	Lot Old City Creek
0295-025-31	31564 Old City Creek
0295-025-34	31548 Ocean View
0295-025-35	31538 Ocean View
0295-025-36	Lot Ocean View
0295-025-37	Lot Ocean View
0295-025-38	31504 Ocean View
0295-025-39	Lot Ocean View
0295-025-40	Lot Ocean View
0295-025-42	31625 Panorama
0295-025-43	31631 Panorama
0295-025-45	31558 Ocean View
0295-025-46	31579 Panorama
0295-026-01	31465 Deerlick
0295-026-02	31477 Deerlick
0295-026-03	31479 Deerlick
0295-026-04	31503 Deerlick
0295-026-05	31517 Ocean View
0295-031-01	31557 Wagon Wheel
0295-031-06	31605 Wagon Wheel
0295-031-12	31600 Luring Pines
0295-031-17	31566 Luring Pines
0295-031-28	31597 Wagon Wheel
0295-032-05	31595 Luring Pines

0295-032-06	31607 Luring Pines
0295-032-10	31628 Silver Spruce
0295-032-12	31610 Silver Spruce
0295-032-14	31588 Silver Spruce
0295-032-17	31558 Silver Spruce
0295-033-01	31551 Wagon Wheel
0295-033-02	31521 Silver Spruce
0295-033-03	Lot Silver Spruce
0295-033-11	31569 Silver Spruce
0295-033-13	31589 Silver Spruce
0295-033-15	Lot Silver Spruce
0295-033-16	31617 Silver Spruce
0295-033-28	31514 Hilltop
0295-033-29	Lot Hilltop
0295-033-30	Lot Hilltop
0295-033-33	31551 Silver Spruce
0295-033-37	31524 Hilltop
0295-033-41	31608 Valley View
0295-033-44	31576 Hilltop
0295-042-01	31621 Christmas Tree
0295-042-05	Lot Christmas Tree
0295-042-06	31661 Christmas Tree
0295-042-07	31673 Christmas Tree
0295-042-09	Lot Christmas Tree
0295-042-12	31711 Christmas Tree
0295-042-18	31753 Christmas Tree

0295-042-21	31767 Christmas Tree
0295-042-22	31771 Christmas Tree
0295-042-27	Lot Luring Pines
0295-042-31	31750 Valley View
0295-042-37	31716 Valley View
0295-042-38	31712 Valley View
0295-042-39	Lot Valley View
0295-042-43	31668 Valley View
0295-042-45	31658 Luring Pines
0295-042-47	31634 Luring Pines
0295-042-50	31741 Christmas Tree
0295-042-51	31701 Christmas Tree
0295-042-52	31734 Valley View
0295-043-01	31649 Valley View
0295-043-04	31675 Valley View
0295-043-10	31735 Valley View
0295-043-22	31690 Luring Pines
0295-043-46	31686 Luring Pines
0295-043-47	31734 Luring Pines
0295-044-08	31647 Wagon Wheel
0295-044-19	31715 Wagon Wheel
0295-044-23	31692 Christmas Tree
0295-044-27	31670 Christmas Tree
0295-044-31	31652 Christmas Tree
0295-044-33	31640 Christmas Tree
0295-044-38	31663 Wagon Wheel

0295-044-42	31686 Christmas Tree
0295-044-43	31627 Wagon Wheel
0295-045-12	31801 Wagon Wheel
0295-045-17	Lot Wagon Wheel
0295-045-18	31825 Wagon Wheel
0295-045-19	Lot Wagon Wheel
0295-045-35	31774 Christmas Tree
0295-045-42	31747 Christmas Tree
0295-045-48	31808 Luring Pines
0295-045-50	Lot Christmas Tree
0295-045-58	31809 Wagon Wheel
0295-045-59	Lot Christmas Tree
0295-045-60	31775 Wagon Wheel
0295-051-06	31723 Luring Pines
0295-051-07	Lot Luring Pines
0295-051-10	31686 Luring Pines
0295-052-04	31679 Luring Pines
0295-052-07	31701 Luring Pines
0295-052-09	31721 Luring Pines
0295-052-11	31747 Luring Pines
0295-052-12	31765 Luring Pines
0295-052-24	31808 Silver Spruce
0295-052-25	Lot Silver Spruce
0295-052-28	31778 Silver Spruce
0295-052-30	31766 Silver Spruce
0295-052-31	31760 Silver Spruce

0295-052-32	31756 Silver Spruce
0295-052-34	31740 Silver Spruce
0295-052-35	31728 Silver Spruce
0295-052-36	31720 Silver Spruce
0295-052-42	31654 Silver Spruce
0295-052-43	31646 Silver Spruce
0295-052-47	31816 Silver Spruce
0295-053-01	31635 Silver Spruce
0295-053-02	31643 Silver Spruce
0295-053-03	31649 Silver Spruce
0295-053-04	31655 Silver Spruce
0295-053-19	31727 Silver Spruce
0295-053-20	31739 Silver Spruce
0295-053-21	31749 Silver Spruce
0295-053-23	31775 Silver Spruce
0295-053-24	31785 Silver Spruce
0295-053-27	31885 Wagon Wheel
0295-053-28	31788 Hilltop
0295-053-29	31778 Hilltop
0295-053-34	31734 Hilltop
0295-053-35	31728 Hilltop
0295-053-36	31720 Hilltop
0295-053-37	Lot Hilltop
0295-053-38	31704 Hilltop
0295-053-41	31678 Hilltop
0295-053-45	31648 Hilltop

0295-053-46	31642 Hilltop
0295-053-52	31793 Silver Spruce
0295-053-56	31671 Silver Spruce
0295-053-57	31758 Hilltop
0295-053-66	31660 Hilltop
0295-053-67	Lot Hilltop
0295-053-68	31713 Silver Spruce
0295-053-69	31624 Hilltop
0295-061-09	Lot Hilltop
0295-061-10	31687 Hilltop
0295-061-15	Lot Hilltop
0295-061-16	31732 Panorama
0295-061-18	31741 Hilltop
0295-061-19	31749 Hilltop
0295-061-21	31765 Hilltop
0295-061-22	31771 Hilltop
0295-061-28	31829 Hilltop
0295-061-29	Lot Hilltop
0295-061-30	Lot Hilltop
0295-061-32	31810 Panorama
0295-061-37	Lot Panorama
0295-061-38	31782 Panorama
0295-061-39	31776 Panorama
0295-061-44	31724 Panorama
0295-061-48	31690 Panorama
0295-061-51	Lot Panorama

0295-061-55	31646 Panorama
0295-061-62	31627 Inspiration
0295-061-64	31650 Panorama
0295-061-66	Lot Hilltop
0295-061-67	31631 Inspiration
0295-061-70	31701 Hilltop
0295-061-71	31684 Panorana
0295-061-72	31821 Hilltop
0295-062-01	Lot Panorama
0295-062-02	31653 Panorama
0295-062-04	31669 Panorama
0295-062-07	31691 Panorama
0295-062-08	31701 Panorama
0295-062-14	31739 Panorama
0295-062-15	31745 Panorama
0295-062-22	31795 Panorama
0295-062-26	Lot Hilltop
0295-062-27	31845 Hilltop
0295-062-31	Lot Old City Creek
0295-062-32	Lot Old City Creek
0295-062-36	31760 Old City Creek
0295-062-37	31752 Old City Creek
0295-062-38	Lot Old City Creek
0295-062-39	31738 Old City Creek
0295-062-40	31730 Old City Creek
0295-062-41	31722 Old City Creek

0295-062-49	Lot Old City Creek
0295-062-50	Lot Old City Creek
0295-062-57	31676 Old City Creek
0295-062-58	Lot Hilltop
0295-062-64	31646 Old City Creek
0295-063-03	31745 Old City Creek
0295-063-05	Lot Old City Creek
0295-071-05	Lot Wagon Wheel
0295-071-06	Lot Wagon Wheel
0295-071-07	31816 Wagon Wheel
0295-071-08	Lot Wagon Wheel
0295-071-15	2358 Avian
0295-071-22	2410 Secret
0295-071-23	Lot Secret
0295-071-24	2426 Secret
0295-071-26	31854 Wagon Wheel
0295-071-28	Lot Wagon Wheel
0295-071-29	2466 Secret
0295-071-30	31866 Wagon Wheel
0295-071-35	2470 Secret
0295-071-38	2484 Secret
0295-071-39	2492 Secret
0295-071-48	31842 Mistletoe
0295-071-54	31881 Ridge
0295-071-61	31828 Wagon Wheel
0295-071-65	2392 Secret

0295-071-69	31806 Wagon Wheel
0295-071-73	Lot Secret
0295-071-76	2342 Avian
0295-072-01	2391 Secret
0295-072-02	2383 Secret
0295-072-07	Lot Chicago
0295-072-10	Lot Encina
0295-072-11	Lot Encina
0295-072-15	Lot Encina
0295-072-17	31860 Encina - FH
0295-072-18	31854 Encina
0295-081-09	2359 Avian
0295-081-11	2341 Avian
0295-081-16	2340 Secret
0295-081-17	2365 Avian
0295-081-18	2351 Avian
0295-081-19	2331 Avian
0295-081-20	2308 Deep Creek
0295-082-12	2344 Deep Creek - FH
0295-082-13	2346 Deep Creek - FH
0295-082-14	2350 Deep Creek - FH
0295-082-17	2358 Deep Creek - FH
0295-082-18	2362 Deep Creek - FH
0295-082-20	2386 Palo Alto
0295-082-21	2390 Palo Alto
0295-082-26	31982 Encina

0295-082-30	Lot Encina
0295-082-31	31946 Encina
0295-082-34	Lot Encina
0295-082-35	Lot Encina
0295-082-40	Lot Chicago
0295-082-41	2353 Chicago
0295-082-54	2312 Deep Creek
0295-082-59	2340 Deep Creek
0295-082-60	Lot Deep Creek
0295-082-61	Lot Deep Creek
0295-082-62	31900 Encina - FH
0295-082-65	2320 Deep Creek
0295-083-05	2365 Deep Creek
0295-083-11	Lot Deep Creek
0295-083-13	Lot Deep Creek
0295-083-16	2353 Deep Creek
0295-083-18	2349 Deep Creek - FH
0295-083-24	2337 Deep Creek - FH
0295-083-25	2335 Deep Creek - FH
0295-083-28	2367-B Deep Creek
0295-083-30	2357 Deep Creek - FH
0295-084-25	2397 Palo Alto
0295-091-01	Lot Secret
0295-091-07	2461 Secret
0295-091-08	2457 Secret
0295-091-09	Lot Secret

0295-091-11	Lot Secret
0295-091-12	2437 Secret
0295-091-13	2435 Secret
0295-091-24	31911 Encina
0295-091-28	Lot Encina
0295-091-29	Lot Encina
0295-091-31	Lot Whispering Pines
0295-031-35	2420 Whispering Pines
0295-091-36	2426 Whispering Pines
0295-091-37	2430 Whispering Pines
0295-091-39	2438 Whispering Pines
0295-091-40	Lot Whispering Pines
0295-091-41	2450 Whispering Pines
0295-091-48	2462 Whispering Pines
0295-091-52	2470 Whispering Pines
0295-091-54	2475 Secret
0295-091-55	31889 Encina - FH
0295-091-57	Lot Encina
0295-091-58	2471 Secret
0295-091-60	31879 Encina
0295-091-62	Lot Whispering Pines
0295-091-63	Lot Whispering Pines
0295-091-64	31923 Encina
0295-092-03	Lot Whispering Pines
0295-092-04	2415 Whispering Pines
0295-092-06	2411 Whispering Pines

0295-092-07	2409 Whispering Pines
0295-092-08	2405 Whispering Pines
0295-092-13	31983 Encina
0295-092-14	31998 Brookings
0295-092-17	31970 Brookings
0295-092-23	31928 Brookings
0295-101-01	Lot Brookings
0295-101-19	Lot Spring
0295-101-21	2540 Spring
0295-101-22	2544 Spring
0295-101-23	2548 Spring
0295-101-29	Lot Spring
0295-101-30	Lot Spring
0295-101-41	Lot Whispering Pines
0295-101-45	Lot Whispering Pines
0295-101-47	2523 Whispering Pines
0295-101-48	2515 Whispering Pines
0295-101-49	Lot Whispering Pines
0295-101-51	2495 Whispering Pines
0295-101-52	2487 Whispering Pines
0295-101-53	Lot Whispering Pines
0295-101-56	2469 Whispering Pines
0295-101-57	2465 Whispering Pines
0295-101-58	Lot Whispering Pines
0295-101-63	2500 Spring
0295-101-67	2589 Whispering Pines

0295-101-69	2552 Spring
0295-101-72	2551 Whispering Pines
0295-101-73	2543 Whispering Pines
0295-101-76	2554 Spring
0295-102-07	2472 Palo Alto
0295-102-08	Lot Palo Alto
0295-102-09	2490 Palo Alto
0295-102-15	2538 Palo Alto
0295-102-18	2564 Palo Alto
0295-102-21	Lot Spring
0295-102-25	2529 Spring
0295-102-29	2501 Spring
0295-102-32	2479 Spring
0295-102-35	Lot Spring
0295-102-36	2445 Spring
0295-102-39	2551 Spring
0295-102-41	2509 Spring
0295-102-44	2537 Spring
0295-102-45	2561 Spring
0295-103-03	Lot Encina
0295-103-12	2498 Deep Creek
0295-103-13	2502 Deep Creek
0295-103-34	2493 Palo Alto
0295-103-37	2471 Palo Alto
0295-103-43	2463 Palo Alto
0295-103-61	31994 Edison

0295-103-62	2446 Deep Creek
0295-103-64	2525 Palo Alto
0295-104-02	Lot Edison
0295-104-03	31995 Edison
0295-104-04	Lot Edison
0295-104-05	Lot Edison
0295-104-06	Lot Edison
0295-104-07	Lot Edison
0295-104-11	Lot Edison
0295-104-12	Lot Edison
0295-104-13	Lot Edison
0295-104-14	Lot Edison
0295-104-15	Lot Edison
0295-104-16	Lot Edison
0295-104-17	2577 Palo Alto
0295-104-19	2569 Palo Alto
0295-105-11	2677 Whispering Pines
0295-111-01	2310 Hunsaker
0295-111-04	2340 Hunsaker
0295-111-07	2370 Hunsaker
0295-111-08	2380 Hunsaker
0295-111-09	2388 Hunsaker
0295-111-10	2392 Hunsaker
0295-111-11	2400 Hunsaker
0295-111-12	2410 Hunsaker
0295-111-13	2420 Hunsaker

0295-111-19	2401 Deep Creek
0295-111-23	2391 Deep Creek
0295-111-29	Lot Hunsaker
0295-111-30	2411 Deep Creek
0295-111-35	2383 Deep Creek
0295-112-09	2361 Hunsaker
0295-112-13	Lot Oak
0295-112-36	Lot Hunsaker
0295-112-44	Lot Hunsaker
0295-112-45	2371 Hunsaker
0295-112-46	2311 Hunsaker
0295-112-53	Lot Hunsaker
0295-112-54	2395 Hunsaker
0295-121-03	2442 Hunsaker
0295-121-35	2536 Hunsaker
0295-121-48	Lot Edison Way
0295-122-10	2562 Oak
0295-122-11	2572 Oak
0295-122-15	2597 Hunsaker
0295-122-18	2557 Hunsaker
0295-122-19	2582 Oak
0295-122-21	2567 Hunsaker
0295-122-26	32074 Fern
0295-122-27	2525 Hunsaker
0295-122-28	Lot Hunsaker
0295-123-03	2503 Oak

0295-123-04	Lot Oak
0295-123-05	Lot Oak
0295-123-06	2529 Oak
0295-123-08	2541Oak
0295-123-09	2547 Oak
0295-123-10	2555 Oak
0295-123-12	2575 Oak
0295-123-16	2565 Oak
0295-124-03	32049 Fern
0295-124-11	32094 Hunsaker
0295-124-12	32084 Hunsaker
0295-124-15	32068/70 Hunsaker
0295-124-20	32054 Hunsaker
0295-131-03	31821 Mistletoe
0295-131-10	31881 Mistletoe
0295-131-13	2524 Secret
0295-131-14	2538 Secret
0295-131-19	31816 Hilltop
0295-131-21	31849 Hollow
0295-131-22	31859 Hollow
0295-131-23	31869 Hollow
0295-131-26	31820 Hilltop
0295-131-35	2608 Secret
0295-131-39	31830 Hilltop
0295-131-40	31828 Hilltop
0295-131-44	31858 Hollow

0295-131-46	31841 Mistletoe
0295-131-48	31884 Wagon Wheel
0295-132-05	2502 Whispering Pines
0295-132-06	2508 Whispering Pines
0295-132-07	2520 Whispering Pines
0295-132-09	2540 Whispering Pines
0295-132-11	Lot Whispering Pines
0295-132-12	2562 Whispering Pines
0295-132-20	2610 Whispering Pines
0295-132-22	Lot Whispering Pines
0295-132-27	Lot Secret
0295-132-34	2611 Secret
0295-132-36	2595 Secret
0295-132-37	2587 Secret
0295-132-38	2579 Secret
0295-132-40	Lot Secret
0295-132-44	2535 Secret
0295-132-46	2517 Secret
0295-132-47	2509 Secret
0295-132-48	Lot Secret
0295-132-49	2493 Secret
0295-132-52	2489 Secret
0295-132-53	2498 Whispering Pines
0295-132-60	2642 Palo Alto
0295-132-62	2580 Whispering Pines
0295-132-63	Lot Whispering Pines

0295-132-64	2596 Whispering Pines
0295-133-01	Lot Secret
0295-133-07	Lot Secret
0295-133-13	2622 Secret
0295-133-14	Lot Secret
0295-134-04	Lot Hilltop
0295-134-10	31920 Hilltop
0295-134-11	31930 Hilltop
0295-134-12	31924 Hilltop
0295-134-17	Lot Hilltop
0295-134-18	31898 Hilltop
0295-141-10	2650 Whispering Pines
0295-142-14	32008 Hilltop
0295-142-15	Lot Commercial Way
0295-142-16	31956 Hilltop
0295-143-01	32098 Hilltop
0295-143-02	Lot State Hwy 18
0295-143-03	Lot State Hwy 18
0295-143-10	32057 Hunsaker
0295-143-12	32075 Hunsaker Way
0295-143-22	32036 Hilltop
0295-143-27	Lot Hunsaker
0295-143-28	32035 Hunsaker
0295-152-02	31307 Old City Creek
0295-152-03	31321 Old City Creek
0295-152-04	Lot Old City Creek

0295-152-05	Lot Old City Creek
0295-153-03	Lot Old City Creek
0295-153-04	Lot Old City Creek
0295-153-05	31487 Old City Creek
0295-153-06	31521 Old City Creek
0295-153-08	31585 Old City Creek
0295-153-10	31563 Old City Creek
0295-161-01	31611 Old City Creek
0295-162-01	31601 Hwy 330
0295-162-03	2750 Deer Creek
0295-162-14	2824 Preston
0295-162-21	31675 Hwy 330
0295-162-27	Lot Preston
0295-162-28	Lot Peaceful
0295-162-29	Lot Preston
0295-162-33	2760 Preston
0295-162-34	Lot State Hwy 330
0295-171-04	Lot Loma
0295-172-01	Lot Loma
0295-172-02	2880 Loma
0295-173-01	31810 Loma
0295-173-07	2740 Preston
0295-173-12	2697 Canon
0295-173-13	2701 Canon
0295-174-10	2742 Circle
0295-174-13	2756 Circle

0295-174-20	2813 View
0295-174-21	2809 View
0295-174-25	31855 Pinecone
0295-174-26	31857 Pinecone
0295-174-27	Lot Preston
0295-174-28	Lot Preston
0295-174-29	Lot Preston
0295-174-30	2849 Preston
0295-174-31	Lot Preston
0295-174-33	Lot Preston
0295-174-34	Lot Preston
0295-174-35	Lot Preston
0295-174-36	Lot Preston
0295-174-37	Lot Preston
0295-174-38	Lot Preston
0295-174-44	2751 Preston
0295-174-49	2721 Preston
0295-174-59	2759 Preston
0295-174-61	2817 View
0295-174-64	31885 Hilltop
0295-174-65	Lot Preston
0295-174-67	2735 Preston
0295-174-72	2726 View
0295-175-02	2747 Circle
0295-175-03	2715 Circle
0295-175-04	2733 Circle

0295-176-01	2733 Circle
0295-181-14	Lot Pinecone
0295-181-15	31970 Pine Cone
0295-181-19	31954 Pinecone
0295-181-20	31930 Pinecone
0295-181-21	Lot Pinecone
0295-121-24	31912 Pinecone
0295-181-28	2795 Snowflower
0295-181-31	Lot Snowflower
0295-181-32	2787 Snowflower
0295-181-35	2775 Snowflower
0295-181-36	2773 Snowflower
0295-181-37	2767 Snowflower
0295-181-38	2763 Snowflower
0295-181-40	Lot Snowflower
0295-181-41	Lot Snowflower
0295-181-42	Lot Snowflower
0295-181-51	31964 Pinecone
0295-182-02	2744 Snowflower
0295-182-07	2776 Snowflower
0295-182-10	2775 View
0295-182-23	31897 Lookout
0295-182-25	31909 Lookout
0295-182-30	2765 View
0295-191-05	32043 Holiday
0295-191-06	Lot Hilltop

0295-191-07	32075 Hilltop
0295-191-13	2727 Highland
0295-192-04	31929 Pinecone
0295-192-05	Lot Pinecone
0295-192-06	31939 Pinecone
0295-192-07	31945 Pinecone
0295-192-13	31981 Pinecone
0295-192-15	32001 Pinecone
0295-192-16	32011 Pine Cone
0295-192-20	32037 Pinecone
0295-192-23	32049 Pinecone
0295-192-24	32053 Pine Cone
0295-192-25	32057 Pinecone
0295-192-35	31907 Pinecone
0295-192-36	32045 Pinecone
0295-192-38	32099 Pinecone
0295-192-39	32031 Pinecone
0295-192-43	31967 Pinecone
0295-201-06	Lot Preston
0295-201-07	Lot Preston
0295-211-03	Lot West
0295-211-04	32119 West
0295-211-05	32123 West
0295-212-01	32132 West
0295-212-02	32128 West
0295-212-06	32143 Cove Cr

0295-212-07	Lot Cove Cr
0295-212-08	Lot Cove Cr
0295-212-09	32155 Cove Cr
0295-212-11	32161 Cove Cr
0295-212-12	32167 Cove Cr
0295-212-16	32183 Cove Cr
0295-212-17	32187 Cove Cr
0295-212-18	32179 Cove Cr
0295-213-04	32274 Parkland
0295-214-03	32168 Fern
0295-214-04	32156 Fern
0295-214-10	32180 Cove Cr
0295-214-16	2542 Onaknoll
0295-214-17	32152 Cove Cr
0295-214-21	32255 Parkland
0295-214-23	2536 Onaknoll
0295-214-24	2548 Onaknoll
0295-214-26	32295 Inadale
0295-214-27	2543 Onaknoll
0295-214-30	2525 Onaknoll
0295-214-33	32296 Inadale
0295-214-34	32298 Inadale
0295-221-02	32106 Hunsaker
0295-221-03	Lot Hunsaker
0295-221-04	32118 Hunsaker
0295-221-08	32142 Hunsaker

0295-221-11	2652 Dade
0295-221-12	2642 Dade
0295-221-21	32169 Fern
0295-221-25	2632 Dade
0295-221-26	32295 Inadale
0295-222-01	32147 West
0295-222-02	32151 West
0295-222-16	32114 Hilltop
0295-223-01	32148 West
0295-223-09	32156 West
0295-223-10	32152 West
0295-223-14	32133 Hunsaker
0295-224-03	32210 Fern
0295-224-06	32236 Fern
0295-224-07	32240 Fern
0295-224-08	32250 Fern
0295-224-13	32268 Fern
0295-225-01	2609 Dade
0295-225-02	32211 Fern
0295-225-03	32219 Fern
0295-225-06	32220 Mohan
0295-226-08	Lot West
0295-227-05	Lot West
0295-227-06	Lot West
0295-227-07	Lot West
0295-227-08	32170 Hilltop

0295-227-12	Lot West
0295-227-16	Lot West
0295-227-17	32259 West
0295-227-18	Lot West
0295-227-21	32275 West
0295-227-23	2662 East
0295-227-24	2674 East
0295-228-04	Lot Soutar
0295-228-06	32247 Fern
0295-228-07	32272 Fern
0295-228-08	32268 West
0295-228-10	Lot West
0295-228-15	32256 West
0295-228-16	32252 West
0295-228-17	2673 Soutar
0295-228-20	2663 Soutar
0295-231-32	2775 Thor
0295-231-34	32180 Hilltop
0295-231-36	2755 Valkyrie
0295-232-03	2868 RS School Rd
0295-271-20	3112 Bluebird
0295-271-21	Lot Bluebird
0295-271-28	3080 Bluebird
0295-281-01	2569 Rim of the World
0295-281-05	2537 Rim of the World
0295-281-21	Lot Rim of the World

0295-281-23	2517 Rim of the World
0295-282-01	31329 Deerlick
0295-282-02	31339 Deerlick
0295-282-03	31347 Deerlick
0295-282-05	Lot Marcella
0295-282-06	31320 Marcella
0295-282-07	31304 Marcella
0295-282-08	2541 Catalina
0295-283-01	31264 Old City Creek
0295-283-02	Lot Catalina
0295-283-04	2569 Catalina
0295-283-07	31311 Marcella
0295-283-08	31321 Marcella
0295-283-09	31333 Marcella
0295-283-11	31353 Marcella
0295-283-12	31365 Marcella
0295-283-13	31373 Deerlick
0295-283-16	31395 Deerlick
0295-283-17	31409 Deerlick
0295-283-18	31423 Deerlick
0295-283-21	Lot Old City Creek
0295-283-22	31362 Old City Creek
0295-283-23	31350 Old City Creek
0295-283-24	31336 Old City Creek
0295-283-25	31326 Old City Creek
0295-283-26	31318 Old City Creek

0295-283-27	Lot Old City Creek
0295-283-30	31290 Old City Creek
0295-283-31	31268 Old City Creek
0295-283-33	31300 Old City Creeek
0295-284-01	31338 Deerlick
0295-284-03	31371 Lightfoot
0295-284-07	31393 Lightfoot
0295-284-10	31417 Lightfoot
0295-284-11	31427 Lightfoot
0295-284-13	31446 Deerlick
0295-284-14	Lot Deerlick
0295-284-15	Lot Deerlick
0295-284-16	31400 Deerlick
0295-284-17	31388 Deerlick
0295-284-18	31382 Deerlick
0295-284-19	31376 Deerlick
0295-284-22	31358 Deerlick
0295-284-23	31346 Deerlick
0295-285-03	31457 Ocean View
0295-285-07	31469 Ocean View
0295-285-08	31471 Ocean View
0295-285-09	31473 Ocean View
0295-285-10	2604 Sunset
0295-285-11	31438 Lightfoot
0295-285-12	31426 Lightfoot
0295-285-13	31416 Lightfoot

0295-285-14	31404 Lightfoot
0295-285-15	31396 Lightfoot
0295-285-16	31390 Lightfoot
0295-285-19	31461 Ocean View
0295-285-20	31459 Ocean View
0295-286-01	31454 Ocean View
0295-286-04	31466 Ocean View
0295-286-05	31470 Ocean View
0295-286-06	31474 Ocean View
0295-286-07	31478 Ocean View
0295-291-02	2503 Rim of the World
0295-291-04	2477 Rim of the World
0295-291-07	2451 Rim of the World
0295-291-08	2441 Rim of the World
0295-291-09	2433 Rim of the World
0295-291-10	2421 Rim of the World
0295-291-11	2411 Rim of the World
0295-291-12	Lot Rim of the World
0295-291-20	31443 Ocean View
0295-291-21	31445 Ocean View
0295-291-22	31449 Ocean View
0295-291-25	31364 Lightfoot
0295-291-26	31362 Lightfoot
0295-291-27	31358 Lightfoot
0295-291-28	31354 Lightfoot
0295-291-30	31346 Lightfoot

0295-291-32	31353 Lightfoot
0295-291-35	2520 Catalina
0295-291-40	2504 Catalina
0295-291-41	2485 Rim of the World
0295-292-03	31434 Ocean View
0295-292-04	31438 Ocean View
0295-292-05	31442 Ocean View
0295-292-06	31446 Ocean View
0295-292-07	31450 Ocean View
0295-293-01	2511 Catalina
0295-293-02	2501 Catalina
0295-301-01	32374 Parkland
0295-301-09	32382 Parkland
0295-302-03	32321 Parkland
0295-302-04	Lot Parkland
0295-302-07	2560 Idyllwild
0295-302-10	32320 Inadale
0295-302-11	32312 Inadale
0295-302-13	32339 Parkland
0295-303-02	32322 Fern
0295-303-03	32334 Fern
0295-303-04	2576 Idyllwild
0295-303-06	32351 Fern
0295-304-11	2610 Valhalla
0295-304-15	Lot Fern
0295-305-04	2541 Idyllwild

0295-307-01	2549 Valhalla
0295-307-06	32581 Scandia
0295-307-08	2550 Valkyrie
0295-307-09	2560 Valkyrie
0295-307-10	2570 Valkyrie
0295-307-12	2586 Valkyrie
0295-307-15	2610 Valkyrie
0295-307-16	2609 Viking
0295-307-24	32411 Fern
0295-307-25	Lot Fern
0295-307-26	32425 Fern
0295-307-33	32444 Fern
0295-307-34	32434 Fern
0295-307-37	2590 Valkyrie
0295-308-01	2601 Thule
0295-308-03	2610 Thule
0295-308-05	2595 Valkyrie
0295-308-06	2585 Valkyrie
0295-308-10	2575 Valkyrie
0295-311-01	32370 Nordic
0295-311-12	2653 East
0295-311-13	2645 East
0295-311-15	32311 Scandia
0295-312-02	Lot Valhalla
0295-313-02	32392 Scandia
0295-314-01	32352 Scandia

0295-314-04	32339 Nordic
0295-314-05	32347 Nordic
0295-314-09	2650 Valhalla
0295-314-11	2672 Valhalla
0295-315-02	32395 Scandia
0295-315-03	32385 Scandia
0295-315-08	32335 Scandia
0295-315-17	32311 Scandia
0295-323-05	32433 Nordic
0295-323-06	Lot Nordic
0295-323-11	32460 Scandia
0295-324-02	Lot Nordic
0295-324-03	2666 Viking
0295-324-06	32426 Scandia
0295-325-07	32453 Scandia
0295-325-08	2710 Valkyrie
0295-325-09	2720 Valkyrie
0295-325-10	2730 Valkyrie
0295-325-11	2740 Valkyrie
0295-325-14	2644 Thule
0295-326-09	2655 Valkyrie
0295-326-12	2615 Valkyrie
0295-326-14	2635 Valkyrie
0295-326-15	2645 Valkyrie
0295-327-01	2702 Thule
0295-327-02	2735 Valkyrie

0295-327-05	32485 Scandia
0295-327-06	2678 Thule
0295-327-07	2690 Thule
0295-331-06	32530 Scandia
0295-331-08	32520 Scandia
0295-331-09	32510 Scandia
0295-331-10	2645 Thule
0295-331-11	2635 Thule
0295-332-04	32530 Thor
0295-332-05	Lot Scandia
0295-332-06	2681 Thule
0295-332-07	32515 Scandia
0295-332-08	32521 Scandia
0295-332-09	32525 Scandia
0295-332-10	32531 Scandia
0295-332-14	32551 Scandia
0295-332-19	32575 Scandia
0295-333-01	Lot Thule
0295-333-04	32559 Thor
0295-333-05	Lot Thor
0295-341-02	2992 RS School Rd
0295-341-03	32367 Pinecone
0295-341-04	32329 Pinecone
0295-341-06	3030 Bluebird
0295-341-07	3053 Bluebird
0295-341-08	3082 RS School Rd

BOOK 296	STREET ADDRESS
0296-012-25	Lot Fredalba
0296-012-29	Lot Fredalba
0296-012-30	Lot Fredalba
0296-012-46	Lot Fredalba
0296-012-54	Lot Fredalba
0296-012-60	#12 Fredalba
0296-012-63	Lot Fredalba
0296-012-66	Lot Fredalba
0296-012-69	Lot Fredalba
0296-012-72	Lot Fredalba
0296-012-76	Lot Fredalba
0296-012-79	Lot Fredalba
0296-041-14	2556 Rim of the World
0296-041-15	31248 Old City Creek
0296-041-18	31232 Old City Creek
0296-041-19	2534 Rim of the World
0296-041-26	Lot Rim of the World
0296-041-27	2548 Rim of the World
0296-041-37	31103 Old City Creek
0296-041-42	31221 Old City Creek
0296-041-43	Lot Old City Creek
0296-041-44	31144 Old City Creek
0296-041-46	Lot Old City Creek
0296-041-47	31236 Old City Creek
0296-052-06	30720 Fredalba

0296-061-07	Lot Fredalba
0296-061-08	30954 Fredalba
0296-211-17	32142 Cape Horn
0296-211-19	Lot Cape Horn
0296-211-22	32360 Pine Manor
0296-211-25	Lot Pine Manor
0296-211-26	Lot Pine Manor
0296-211-27	32442 Pine Manor
0296-211-29	32355 Cape Horn
0296-211-30	32323 Cape Horn
0296-211-31	32303 Cape Horn
0296-211-33	32217 Cape Horn
0296-211-48	32455 Pine Manor
0296-211-49	32485 Pine Manor
0296-211-55	32487 Snowshoe
0296-211-56	Lot Seymour
0296-221-18	Lot Seymour
0296-221-39	Lot Seymour
0296-221-42	3535 Seymour
0296-232-07	Lot Pine Manor
0296-232-20	3437 Seymour
0296-232-24	Lot Cobblestone
0296-232-27	32592 Sailview
0296-232-28	32570 Sailview
0296-232-82	3399 RS School Rd
0296-261-01	30631 Ferndale

0296-261-03	30639 Ferndale
0296-261-07	30607 Ferndale
0296-271-01	30736 Live Oak
0296-271-02	30722 Live Oak
0296-271-06	30666 Live Oak
0296-271-07	30654 Live Oak
0296-271-08	30644 Live Oak
0296-271-09	30636 Live Oak
0296-271-10	30626 Live Oak
0296-271-11	30618 Live Oak
0296-271-12	30608 Live Oak
0296-271-13	30598 Live Oak
0296-271-15	30584 Live Oak
0296-271-17	30574 Live Oak
0296-271-18	30570 Live Oak
0296-271-23	30552 Live Oak
0296-271-24	Lot Live Oak
0296-271-27	30566 Live Oak
0296-271-29	30692 Live Oak
0296-271-30	30538 Live Oak
0296-272-08	Lot Knollview
0296-272-09	30653 Knollview
0296-272-10	30681 Live Oak
0296-272-11	30691 Live Oak
0296-272-17	30772 Knollview
0296-272-18	30692 Knollview

0296-273-01	30671 Ferndale
0296-273-02	30675 Ferndale
0296-273-05	30687 Ferndale
0296-273-10	30701 Knollview
0296-273-11	30705 Knollview
0296-273-13	30695 Knollview
0296-273-14	Lot Knollview
0296-274-03	30652 Ferndale
0296-274-04	Lot Ferndale
0296-274-05	Lot Ferndale
0296-274-06	30640 Ferndale
0296-274-07	30664 Ferndale
0296-274-10	Lot Ferndale
0296-274-11	30620 Ferndale
0296-274-12	30616 Ferndale
0296-274-13	30612 Ferndale
0296-274-28	30607 Live Oak
0296-274-31	Lot Ferndale
0296-274-38	Lot Ferndale
0296-274-39	30680 Ferndale
0296-274-43	30592 Ferndale
0296-274-45	30573 Live Oak
0296-274-46	Lot Ferndale
0296-274-47	30684 Ferndale
0296-274-49	Lot Ferndale
0296-274-50	30608 Ferndale

0296-275-03	30541 Live Oak
0296-275-06	30549 Live Oak
0296-275-07	Lot Live Oak
0296-275-08	30553 Live Oak
0296-275-09	30593 Ferndale
0296-275-10	30611 Ferndale
0296-275-11	30615 Ferndale
0296-275-13	30623 Ferndale
0296-275-16	Lot Live Oak
0296-281-01	Lot Knollview
0296-281-02	30715 Knollview
0296-281-07	30733 Knollview
0296-282-02	30794 Knollview
0296-282-04	30786 Knollview
0296-282-13	30762 Knollview
0296-282-14	30758 Knollview
0296-282-15	30754 Knollview
0296-282-17	30748 Knollview
0296-282-22	30730 Knollview
0296-282-31	30782 Knollview
0296-282-32	30778 Knollview
0296-282-34	30726 Knollview
0296-282-40	Lot Knollview
0296-282-41	30734 Knollview
0296-283-01	30763 Knollview
0296-283-04	30771 Knollview

0296-283-13	30793 Knollview
0296-283-14	30797 Knollview
0296-283-27	30934 Old City Creek
0296-283-28	30930 Old City Creek
0296-283-29	Lot Old City Creek
0296-283-32	Lot Old City Creek
0296-283-38	30946 Old City Creek
0296-283-39	30775 Knollview
0296-283-40	30777 Knollview
0296-283-41	30781 Knollview
0296-291-04	Lot Ferndale
0296-291-05	30737 Knollview
0296-291-08	30747 Knollview
0296-291-11	30761 Knollview
0296-291-18	30759 Knollview
0296-291-23	Lot Ferndale
0296-302-06	Lot Old City Creek
0296-302-07	30969 Old City Creek
0296-302-08	30973 Old City Creek
0296-302-11	31001 Old City Creek
0296-302-12	Lot Old City Creek
0296-302-13	Lot Old City Creek
0296-302-14	Lot Old City Creek
0296-302-15	Lot Old City Creek
0296-302-17	31063 Old City Creek
0296-302-18	Lot Old City Creek

0296-302-19	31083 Old City Creek
0296-302-20	31095 Old City Creek
0296-302-21	30913 Old City Creek
0296-303-01	Lot Old City Creek
0296-303-02	Lot Old City Creek
0296-303-03	31070 Old City Creek
0296-303-06	Lot Old City Creek
0296-303-07	31022 Old City Creek
0296-303-08	Lot Old City Creek
0296-303-10	Lot Old City Creek
0296-311-01	30376 Live Oak
0296-311-02	30372 Live Oak
0296-311-03	30368 Live Oak
0296-311-04	30362 Live Oak
0296-311-05	30358 Live Oak
0296-311-06	Lot Live Oak
0296-312-04	30361 Live Oak
0296-312-06	30371 Live Oak
0296-312-07	Lot Live Oak
0296-312-08	Lot Live Oak
0296-312-09	30405 Live Oak
0296-312-10	30409 Live Oak
0296-312-12	30417 Live Oak
0296-312-16	30433 Live Oak
0296-313-01	30532 Live Oak
0296-313-03	30524 Live Oak

0296-313-04	30520 Live Oak
0296-313-05	30516 Live Oak
0296-313-06	30512 Live Oak
0296-313-09	30500 Live Oak
0296-313-10	Lot Live Oak
0296-313-12	30488 Live Oak
0296-313-17	30432 Live Oak
0296-313-20	30422 Live Oak
0296-313-21	30416 Live Oak
0296-313-23	30408 Live Oak
0296-313-24	30400 Live Oak
0296-313-27	30386 Live Oak
0296-313-31	Lot Live Oak
0296-314-02	30501 Live Oak
0296-314-05	30513 Live Oak
0296-314-06	30517 Live Oak
0296-314-07	30521 Live Oak
0296-314-08	30525 Live Oak
0296-314-10	30509 Live Oak
0296-321-08	Lot Live Oak
0296-321-15	30300 Live Oak
0296-321-17	30322 Live Oak
0296-321-20	30308 Live Oak
0296-321-28	30344 Live Oak
0296-322-12	Lot Live Oak
0296-322-13	Lot Live Oak

0296-322-15	30441 Live Oak
0296-322-20	30461 Live Oak
0296-322-24	30477 Live Oak
0296-322-25	Lot Live Oak
0296-322-26	30485 Live Oak
0296-322-27	30489 Live Oak
0296-322-37	30457 Live Oak
0296-322-38	30493 Live Oak
0296-323-01	30484 Live Oak
0296-323-02	Lot Live Oak
0296-323-05	30468 Live Oak
0296-323-06	Lot Live Oak
0296-323-07	Lot Live Oak
0296-323-08	Lot Live Oak
0296-323-09	Lot Live Oak
0296-331-01	Lot Leprechaun
0296-331-02	Lot Leprechaun
0296-331-03	Lot Leprechaun
0296-331-04	Lot Leprechaun
0296-331-05	Lot Leprechaun
0296-331-06	30320 Leprechaun
0296-331-07	Lot Leprechaun
0296-331-08	Lot Leprechaun
0296-331-09	Lot Leprechaun
0296-331-10	30214 Skyline
0296-331-11	30213 Gremlin

0296-331-12	Lot Gremlin
0296-331-14	Lot Gremlin
0296-331-15	30259 Gremlin
0296-331-16	30265 Gremlin
0296-331-17	30260 Gremlin
0296-331-19	30234 Gremlin
0296-331-23	30215 Elfin
0296-331-24	30223 Elfin
0296-331-26	30228 Elfin
0296-331-30	30218 Elfin
0296-331-31	30225 Elfin
0296-332-03	Lot Leprechaun
0296-341-04	30234 Leprechaun
0296-341-05	Lot Leprechaun
0296-342-05	30244 Enchanted
0296-342-06	Lot Enchanted
0296-342-09	Lot Leprechaun
0296-342-10	30245 Leprechaun
0296-342-13	Lot Leprechaun
0296-342-14	Lot Leprechaun
0296-342-16	30287 Leprechaun
0296-342-20	Lot Leprechaun
0296-342-25	Lot Leprechaun
0296-342-26	Lot Enchanted
0296-343-15	30179 Enchanted
0296-343-16	Lot Enchanted

0296-343-17	Lot Enchanted
0296-343-18	30191 Enchanted
0296-343-19	Lot Enchanted
0296-343-20	30201 Enchanted
0296-343-22	30265 Enchanted
0296-343-24	30243 Enchanted
0296-344-04	30049 Magic
0296-344-05	30179 Magic
0296-344-07	30199 Magic
0296-344-09	30200 Enchanted
0296-344-10	30196 Enchanted
0296-344-11	Lot Enchanted
0296-344-12	Lot Enchanted
0296-344-13	30184 Enchanted
0296-351-04	30049 Magic
0296-351-10	30033 Magic
0296-352-03	Lot Magic
0296-352-07	Lot Magic
0296-352-09	30172 Enchanted
0296-352-10	Lot Enchanted
0296-352-11	30134 Enchanted
0296-352-12	Lot Enchanted
0296-352-17	Lot Pixie
0296-352-18	Lot Pixie
0296-352-19	Lot Pixie
0296-352-20	Lot Pixie

0296-352-21	30083 Pixie
0296-352-22	Lot Pixie
0296-352-23	Lot Enchanted
0296-352-25	30034 Magic
0296-352-27	Lot Pixie
0296-353-01	30084 Pixie
0296-353-02	30080 Pixie
0296-353-03	30076 Pixie
0296-353-04	30072 Pixie
0296-353-05	30068 Pixie
0296-353-09	Lot Enchanted
0296-353-10	Lot Enchanted
0296-353-11	30060 Enchanted
0296-353-14	30046 Enchanted
0296-353-15	30042 Enchanted
0296-353-16	30038 Enchanted
0296-353-17	Lot Enchanted
0296-353-18	30031 Enchanted
0296-353-19	Lot Enchanted
0296-353-21	30039 Enchanted
0296-353-23	30047 Enchanted
0296-353-25	30055 Enchanted
0296-353-26	30059 Enchanted
0296-353-27	30065 Enchanted
0296-353-28	30071 Enchanted
0296-353-29	Lot Enchanted

0296-353-30	30081 Enchanted
0296-353-33	Lot Enchanted
0296-353-34	Lot Enchanted
0296-353-35	30129 Enchanted
0296-353-36	30139 Enchanted
0296-353-37	Lot Enchanted
0296-353-38	30159 Enchanted
0296-353-39	Lot Enchanted
0296-353-40	30177 Enchanted
0296-353-41	Lot Enchanted
0296-353-42	30097 Enchanted
0296-353-43	30056 Enchanted
0296-361-05	Lot Elfin
0296-361-06	Lot Elfin
0296-361-11	30124 Skyline
0296-361-13	30112 Skyline
0296-361-14	Lot Skyline
0296-361-18	30151 Skyline
0296-361-19	Lot Skyline
0296-361-21	Lot Pixie
0296-361-23	Lot Pixie
0296-361-24	30112 Pixie
0296-361-30	30088 Pixie
0328-361-31	Lot Pixie
0296-361-32	Lot Enchanted
0296-361-33	30208 Elfin

0296-362-04	Lot Skyline
0296-362-11	Lot Elfin
0296-363-01	
0296-363-03	Lot Pixie
0296-363-04	Lot Pixie
0296-363-05	Lot Pixie
0296-363-07	Lot Pixie
0296-363-12	30178 Magic
0296-363-13	30190 Magic
0296-363-15	Lot Magic
0296-363-16	30154 Magic
0296-363-17	30142 Magic
0296-363-18	30130 Magic
0296-363-22	30084 Magic
0296-371-04	30383 Fredalba
0296-371-05	Lot Fredalba
0296-371-13	Lot Fredalba
0296-371-16	Church
0296-371-17	Lot Fredalba

BOOK 328	STREET ADDRESS
0328-081-24	2318 Two Bears Ct
0328-081-25	2328 Two Bears Ct
0328-081-26	Lot Windy Rd
0328-081-39	1962 Poplar
0328-091-29	Lot Old City Creek
0328-091-52	31212 Old City Creek
0328-091-53	Lot Rim of the World
0328-093-56	31307 Easy St
0328-091-57	31304 Easy Dr
0328-091-72	30989 Alder
0328-091-73	30977 Alder
0328-091-78	Lot Alder
0328-091-90	Lot Nob Hill Ct
0328-101-28	1813 Wilderness
0328-101-36	1717 Wilderness
0328-112-04	Lot Rim of the World
0328-121-22	32100 Cove Cr
0328-121-25	32122 Cove Cr
0328-121-36	Lot Parkland
0328-121-44	32140 Cove Cr
0328-201-02	31059 Outer Hwy 18 S
0328-201-05	Lot Outer Hwy 18 S
0328-201-06	Lot Outer Hwy 18 S
0328-201-07	31103 Outer Hwy 18 S
0328-201-08	Lot Outer Hwy 18 S
0328-201-12	31112 Wild Oak

0328-201-18	31054 Wild Oak
0328-201-19	31096 Wild Oak
0328-202-06	31155 Outer Hwy 18 S
0328-202-07	Lot Outer Hwy 18 S
0328-202-08	31211 Outer Hwy 18 S
0328-202-09	31217 Outer Hwy 18 S
0328-202-10	31225 Outer Hwy 18 S
0328-202-12	31233 Outer Hwy 18 S
0328-202-13	31241 Outer Hwy 18 S
0328-202-14	Lot Outer Hwy 18 S
0328-202-15	31255 Outer Hwy 18 S
0328-202-16	2145 Spring Oak
0328-202-17	2135 Spring Oak
0328-202-18	Lot Spring Oak
0328-202-20	2125 Spring Oak
0328-202-23	2113 Spring Oak
0328-202-25	2105 Spring Oak
0328-202-27	31133 Outer Hwy 18 S
0328-202-28	31125 Outer Hwy 18 S
0328-202-29	2121 Spring Oak
0328-204-01	31159 All View
0328-204-02	31161 All View
0328-204-03	31163 All View
0328-204-04	31165 All View
0328-204-07	2158 Spring Oak
0328-204-08	2170 Spring Oak
0328-205-02	31137 Glen Oak
0328-205-03	31145 Glen Oak

0328-205-04	31151 Glen Oak
0328-205-06	31162 All View
0328-205-07	31160 All View
0328-205-10	31152 All View
0328-205-11	31150 All View
0328-205-12	31154 All View
0328-206-04	31071 Wild Oak
0328-206-05	31081 Wild Oak
0328-206-10	31107 Wild Oak
0328-211-01	31108 Glen Oak
0328-211-02	31102 Glen Oak
0328-211-03	Lot Glen Oak
0328-211-06	31062 Glen Oak
0328-212-01	31146 All View
0328-212-02	31144 All View
0328-212-04	31138 Mountain Oak
0328-212-05	31144 Mountain Oak
0328-212-06	31136 Mountain Oak
0328-212-07	Lot Mountain Oak
0328-212-09	31112 Mountain Oak
0328-212-10	31100 Mountain Oak
0328-212-11	31090 Mountain Oak
0328-212-12	31076 Mountain Oak
0328-212-13	31060 Mountain Oak
0328-212-15	Lot Glen Oak
0328-212-16	31089 Glen Oak
0328-212-17	31097 Mountain Oak

0328-231-11	31105 Mountain Oak
0328-213-16	31141 Mountain Oak
0328-213-19	31097 Mountain Oak
0328-214-01	31139 All View
0328-214-05	31147 All View
0328-214-06	31149 All View
0328-214-08	31153 All View
0328-214-10	31157 All View
0328-214-12	2202 Spring Oak
0328-214-14	2224 Spring Oak
0328-214-15	2236 Spring Oak
0328-214-17	2254 Spring Oak
0328-214-18	2260 Spring Oak
0328-214-24	2286 Spring Oak
0328-215-01	2285 Spring Oak
0328-215-02	2271 Spring Oak
0328-215-05	2237 Spring Oak
0328-215-06	2229 Spring Oak
0328-215-07	Lot Spring Oak
0328-215-08	2209 Spring Oak
0328-215-09	Lot Spring Oak
0328-215-10	Lot Spring Oak
0328-221-01	31170 Summit
0328-221-02	31160 Summit
0328-221-03	31150 Summit
0328-221-04	31140 Summit
0328-221-05	31130 Summit
0328-221-06	31120 Summit

0328-221-07	31110 Summit
0328-221-01	31117 Summit
0328-222-07	31173 Summit
0328-222-11	31160 Valley Oak
0328-222-14	31130 Valley Oak
0328-222-20	31141 Summit
0328-222-22	Lot Summit
0328-222-24	31125 Summit
0328-223-01	31125 Valley Oak
0328-223-02	31135 Valley Oak
0328-223-03	31149 Valley Oak
0328-223-04	31157 Valley Oak
0328-223-05	31167 Valley Oak
0328-223-07	31126 All View
0328-223-08	31124 All View
0328-223-09	Lot All View
0328-223-10	31120 All View
0328-224-01	31117 All View
0328-224-02	31119 All View
0328-224-04	31123 All View
0328-224-06	31127 All View
0328-224-07	31129 All View
0328-224-08	31131 All View
0328-224-09	31133 All View
0328-224-10	Lot All View
0328-224-11	31137 All View
0328-225-03	2405 Spring Oak

0328-225-04	2401 Spring Oak
0328-225-05	2391 Spring Oak
0328-225-06	2381 Spring Oak
0328-225-08	2371 Spring Oak
0328-225-09	2363 Spring Oak
0328-225-10	2353 Spring Oak
0328-231-03	31110 All View
0328-231-04	31108 All View
0328-231-05	31106 All View
0328-231-07	Lot All View
0328-231-08	31094 All View
0328-231-09	31084 All View
0328-231-10	31072 All View
0328-231-11	31062 All View
0328-231-13	31042 All View
0328-232-01	2414 Spring Oak
0328-232-02	2418 Spring Oak
0328-232-03	2422 Spring Oak
0328-232-05	2430 Spring Oak
0328-232-07	2438 Spring Oak
0328-232-08	2442 Spring Oak
0328-232-09	2446 Spring Oak
0328-232-11	2458 Spring Oak
0328-232-12	2464 Spring Oak
0328-232-13	Lot Spring Oak
0328-232-16	Lot Spring Oak
0328-232-17	2484 Spring Oak
0328-232-19	2492 Spring Oak

0328-232-20	31043 All View
0328-232-21	31051 All View
0328-232-23	31071 All View
0328-232-24	31083 All View
0328-232-25	31087 All View
0328-232-26	31095 All View
0328-232-27	31101 All View
0328-232-29	31105 All View
0328-232-30	31107 All View
0328-232-31	31109 All View
0328-232-32	31111 All View
0328-232-33	Lot All View
0328-232-35	2480 Spring Oak
0328-233-03	Lot Spring Oak
0328-233-04	2491 Spring Oak
0328-233-05	2489 Spring Oak
0328-233-06	Lot Spring Oak
0328-233-07	2485 Spring Oak
0328-233-09	2481 Spring Oak
0328-233-10	2479 Spring Oak
0328-233-12	2471 Spring Oak
0328-233-15	2461 Spring Oak
0328-233-21	Lot Spring Oak
0328-233-22	2429 Spring Oak
0328-233-23	Lot Spring Oak
0328-233-25	2421 Spring Oak
0328-233-28	2435 Spring Oak

0328-241-06	30990 Glen Oak
0328-241-11	30940 Glen Oak
0328-241-12	30930 Glen Oak
0328-241-13	30920 Glen Oak
0328-241-14	30916 Glen Oak
0328-241-15	Lot Glen Oak
0328-241-16	Lot Glen Oak
0328-241-17	30910 Glen Oak
0328-241-18	Lot Glen Oak
0328-241-21	30950 Scenic
0328-241-22	30960 Scenic
0328-241-23	30970 Scenic
0328-241-30	2166 Hollymont
0328-241-34	30995 Scenic
0328-241-37	30972 Wild Oak
0328-241-39	Lot Scenic
0328-241-40	30951 Wild Oak
0328-241-41	30949 Wild Oak
0328-241-42	30947 Wild Oak
0328-241-43	30957 Wild Oak
0328-241-44	30967 Wild Oak
0328-241-47	30997 Wild Oak
0328-241-48	31003 Wild Oak
0328-241-49	Lot Wild Oak
0328-241-51	31031 Wild Oak
0328-241-53	31008 Wild Oak
0328-241-54	31025 Scenic
0328-241-58	30980 Scenic

0328-241-61	30966 Glen Oak
0328-241-62	30980 Glen Oak
0328-242-03	30897 Glen Oak
0328-242-04	30915 Glen Oak
0328-242-05	30909 Glen Oak
0328-242-06	Lot Glen Oak
0328-242-07	30921 Glen Oak
0328-242-08	Lot Glen Oak
0328-242-12	30971 Glen Oak
0328-242-14	30989 Glen Oak
0328-242-16	31005 Glen Oak
0328-243-01	30891 Summit
0328-243-02	30895 Summit
0328-244-01	30901 Live Oak
0328-244-02	30903 Live Oak
0328-244-03	Lot Live Oak
0328-244-04	Lot Live Oak
0328-244-05	30909 Live Oak
0328-244-06	30911 Live Oak
0328-244-09	30894 Live Oak
0328-244-11	Lot Live Oak
0328-244-14	Lot Live Oak
0328-244-15	30890 Live Oak
0328-244-16	30884 Live Oak
0328-251-01	30974 Summit
0328-251-04	30942 Summit
0328-251-09	30922 Summit

0328-252-01	30901 Summit
0328-252-03	30919 Summit
0328-252-05	30939 Summit
0328-252-06	30949 Summit
0328-252-07	Lot Summit
0328-252-08	30969 Summit
0328-252-09	30960 Valley Oak
0328-252-11	30946 Valley Oak
0328-252-12	30936 Valley Oak
0328-252-13	30920 Valley Oak
0328-252-14	30902 Valley Oak
0328-252-15	30898 Valley Oak
0328-252-18	30885 Summit
0328-252-19	30887 Summit
0328-253-01	30881 Valley Oak
0328-253-04	30903 Valley Oak
0328-253-05	Lot Valley Oak
0328-253-06	30919 Valley Oak
0328-253-07	30929 Valley Oak
0328-253-08	Lot Valley Oak
0328-253-09	30949 Valley Oak
0328-253-10	30957 Valley Oak
0328-253-11	30967 Valley Oak
0328-253-12	Lot Valley Oak
0328-253-13	30981 Valley Oak
0328-253-15	30958 All View
0328-253-17	30938 All View
0328-253-19	30900 Acorn

0328-253-24	30885 Acorn
0328-253-28	30878 Acorn
0328-253-31	30865 Live Oak
0328-253-32	30871 Live Oak
0328-253-34	30895 Acorn
0328-253-36	Lot Valley Oak
0328-253-37	30888 Acorn
0328-254-01	30880 Live Oak
0328-254-02	Lot Live Oak
0328-254-03	30876 Live Oak
0328-254-08	30864 Live Oak
0328-254-09	30862 Live Oak
0328-254-12	30850 Live Oak
0328-254-17	30870 Live Oak
0328-261-02	30840 Live Oak
0328-261-03	30834 Live Oak
0328-261-06	30812 Live Oak
0328-261-08	30796 Live Oak
0328-261-09	30786 Live Oak
0328-261-12	30770 Live Oak
0328-261-13	30764 Live Oak
0328-261-15	30804 Live Oak
0328-261-16	30754 Live Oak
0328-262-01	30908 All View
0328-262-12	30832 All View
0328-262-13	30806 All View
0328-262-14	30792 All View

0328-262-20	Lot Live Oak
0328-262-25	30852 All View
0328-262-26	30821 Live Oak
0328-263-02	30789 All View
0328-263-04	30805 All View
0328-263-05	30813 All View
0328-263-06	30823 All View
0328-263-07	30831 All View
0328-263-08	30841 All View
0328-263-09	30849 All View
0328-263-12	Lot All View
0328-263-13	30883 All View
0328-263-14	30889 All View
0328-263-15	30897 All View
0328-263-17	Lot All View
0328-263-21	Lot All View
0328-263-22	Lot All View
0328-263-23	30949 All View
0328-263-25	30969 All View
0328-263-26	30859 All View
0328-263-27	30919 All View
0328-271-03	31074 Summit
0328-271-04	31064 Summit
0328-271-07	31038 All View
0328-271-10	31020 Summit
0328-271-11	31016 Summit
0328-271-12	31012 Summit
0328-271-14	Lot Summit

0328-271-20	31056 Summit
0328-272-01	30979 Summit
0328-272-02	Lot Summit
0328-272-03	31109 Summit
0328-272-04	31017 Summit
0328-272-05	31021 Summit
0328-272-06	31025 Summit
0328-272-09	31047 Summit
0328-272-10	31055 Summit
0328-272-11	31065 Summit
0328-272-12	31075 Summit
0328-272-13	31085 Summit
0328-272-14	31091 Summit
0328-272-15	31097 Summit
0328-272-16	31101 Summit
0328-272-18	31120 Valley Oak
0328-272-19	Lot Valley Oak
0328-272-20	31100 Valley Oak
0328-272-21	31098 Valley Oak
0328-272-22	Lot Valley Oak
0328-272-23	31078 Valley Oak
0328-272-24	31066 Valley Oak
0328-272-25	31056 Valley Oak
0328-272-28	31026 Valley Oak
0328-272-29	Lot Valley Oak
0328-272-30	Lot Valley Oak
0328-272-31	31000 Valley Oak

0328-272-33	30976 Valley Oak
0328-272-34	Lot Valley Oak
0328-272-35	30964 Valley Oak
0328-273-01	30987 Valley Oak
0328-273-02	30995 Valley Oak
0328-273-03	Lot Valley Oak
0328-273-04	Lot Valley Oak
0328-273-07	31045 Valley Oak
0328-273-12	31099 Valley Oak
0328-273-13	31105 Valley Oak
0328-273-14	31115 Valley Oak
0328-273-15	31030 All View
0328-273-17	Lot All View
0328-273-18	Lot All View
0328-273-19	30992 All View
0328-273-20	30980 All View
0328-273-21	31069 Valley Oak
0328-273-22	31020 All View
0328-274-05	30985 All View
0328-274-08	30975 All View
0328-281-01	30955 Hilltop
0328-281-02	2023 Willow
0328-281-03	2013 Willow
0328-281-04	2003 Willow
0328-282-01	1990 Willow
0328-282-02	1992 Willow
0328-282-03	2022 Willow
0328-282-04	2031 Poplar

0328-282-06	2025 Poplar
0328-282-08	Lot Poplar
0328-283-02	Lot Poplar
0328-283-03	2022 Poplar
0328-283-10	2050 Willow
0328-283-11	2060 Willow
0328-283-12	2072 Willow
0328-283-13	2082 Willow
0328-283-15	2092 Willow
0328-283-18	2030 Poplar
0328-291-02	Lot Willow
0328-291-03	1973 Willow
0328-291-07	1941 Willow
0328-291-08	1933 Willow
0328-291-09	1929 Willow
0328-291-10	Lot Willow
0328-291-11	Lot Willow
0328-291-13	1913 Willow
0298-291-14	Lot Willow
0328-291-15	1905 Willow
0328-291-17	1932 Poplar
0328-291-20	1946 Poplar
0328-291-23	1972 Poplar
0328-291-24	1978 Poplar
0328-291-27	Lot Poplar
0328-291-28	2012 Poplar
0328-291-29	2016 Poplar

0328-291-34	1942 Poplar
0328-291-35	1957 Willow
0328-292-05	1977 Poplar
0328-292-09	1943 Poplar
0328-292-10	1935 Poplar
0328-292-11	1910 Willow
0328-292-13	1928 Willow
0328-292-14	1932 Willow
0328-292-19	1970 Willow
0328-292-20	1980 Willow
0328-292-21	1988 Willow
0328-292-23	Lot Poplar
0328-301-03	31274 Oakleaf
0328-301-04	31264 Oakleaf
0328-301-08	31214 Oakleaf
0328-301-09	31208 All View
0328-301-10	31202 All View
0328-301-11	31196 All View
0328-301-12	31192 All View
0328-301-15	31182 All View
0328-301-16	31180 All View
0328-301-17	31176 All View
0328-301-19	31172 All View
0328-301-20	31188 All View
0328-302-06	31234 All View
0328-302-07	31219 Oakleaf
0328-302-08	31257 Oakleaf
0328-302-09	31267 Oakleaf

0328-302-10	31277 Oakleaf
0328-302-11	31287 Oakleaf
0328-303-01	31208 Outer Hwy 18 N
0328-303-02	31194 Outer Hwy 18 N
0328-303-05	31172 Outer Hwy 18 N
0328-303-06	31162 Outer Hwy 18 N
0328-303-07	Lot Outer Hwy 18 N
0328-303-08	31140 Outer Hwy 18 N
0328-303-09	31175 All View
0328-303-10	31177 All View
0328-303-11	31181 All View
0328-303-12	31183 All View
0328-303-15	31201 All View
0328-303-16	31211 All View
0328-303-17	31215 Oakleaf
0328-311-04	1926 Wilderness
0328-311-05	1928 Wilderness
0328-311-06	1930 Wilderness
0328-311-08	1936 Wilderness
0328-311-11	1942 Wilderness
0328-311-12	1944 Wilderness
0328-311-13	1948 Fernside
0328-311-15	1962 Fernside
0328-311-16	31446 Oakleaf
0328-311-19	31418 Oakleaf
0328-311-20	31410 Oakleaf
0328-311-21	31400 Oakleaf

0328-311-22	31394 Oakleaf
0328-311-23	31382 Oakleaf
0328-311-26	1906 Oakleaf Ct
0328-311-31	1946 Oakleaf Ct
0328-311-32	1956 Oakleaf Ct
0328-311-34	Lot Oakleaf
0328-311-36	31320 Oakleaf
0328-311-38	31300 Okaleaf
0328-311-39	1910 Oakleaf Ct
0328-311-40	1936 Oakleaf Ct
0328-312-01	1948 Wilderness
0328-312-02	1950 Wilderness
0328-312-04	1962 Wilderness
0328-312-05	1970 Wilderness
0328-312-06	1980 Wilderness
0328-312-07	1990 Wilderness
0328-312-09	2010 Wilderness
0328-312-10	2020 Wilderness
0328-312-18	1955 Fernside
0328-312-19	1945 Fernside
0328-313-02	31311 Oakleaf
0328-313-03	31319 Oakleaf
0328-313-05	31337 Oakleaf
0328-313-06	31347 Oakleaf
0328-313-07	31357 Oakleaf
0328-313-10	31387 Oakleaf
0328-313-17	31440 Pimehurst
0328-313-19	31420 Pinehurst

0328-313-20	31410 Pinehurst
0328-313-22	31394 Pinehurst
0328-313-29	31330 Pinehurst
0328-313-30	31322 Pinehurst
0328-313-31	31312 Pinehurst
0328-313-33	31367 Oakeaf
0328-321-05	31242 Hilltop
0328-321-08	31220 Hilltop
0328-321-20	31219 All View
0328-322-07	31348 Firwood
0328-322-08	31338 Firwood
0328-322-09	31328 Firwood
0328-322-11	31308 Firwood
0328-322-19	31327 Pinehurst
0328-322-31	31395 Pinehurst
0328-322-32	31384 Firwood
0328-322-33	31400 Firwood
0328-323-04	31378 Cedarwood
0328-323-06	31360 Cedarwood
0328-323-07	31350 Cedarwood
0328-323-10	31324 Cedarwood
0328-323-12	31308 All View
0328-323-13	31304 All View
0328-323-14	31297 Firwood
0328-323-15	31307 Firwood
0328-323-16	31321 Firwood
0328-323-21	Lot Firwood

0328-323-23	31389 Firwood
0328-323-24	31395 Firwood
0328-324-01	31309 Cedarwood
0328-324-08	31385 Cedarwood
0328-324-11	31331 Cedarwood
0328-325-02	31271 Cedarwood
0328-325-04	31291 Cedarwood
0328-326-01	31263 Circle View
0328-331-03	31425 Pinehurst
0328-331-04	31435 Pinehurst
0328-331-06	31455 Pinehurst
0328-331-08	31475 Pinehurst
0328-331-10	Lot Firwood
0328-331-13	31464 Firwood
0328-331-14	31456 Firwood
0328-331-15	31444 Firwood
0328-331-18	31416 Firwood
0328-332-01	31413 Firwood
0328-332-05	31449 Firwood
0328-332-07	31467 Firwood
0328-332-14	2064 Wilderness
0328-332-18	31586 Circle View
0328-332-22	31552 Cedarwood
0328-332-24	31532 Cedarwood
0328-333-01	31571 Circle View
0328-333-03	Lot Circle View
0328-333-07	2100 Wilderness
0328-334-12	31509 Cedarwood

0328-334-16	31562 Circle View
0328-341-03	31518 Overhill
0328-341-05	31502 Overhill
0328-341-07	31482 Overhill
0328-341-08	Lot Overhill
0328-341-09	31464 Overhill
0328-341-10	31458 Overhill
0328-341-11	31446 Overhill
0328-341-12	31438 Overhill
0328-342-03	31457 Overhill
0328-342-07	31495 Overhill
0328-342-08	31507 Overhill
0328-342-09	31517 Overhill
0328-342-10	31529 Overhill
0328-342-11	31556 Circle View
0328-342-12	31550 Onacrest
0328-342-13	31530 Onacrest
0328-342-16	31502 Onacrest
0328-342-17	31496 Onacrest
0328-342-18	31484 Onacrest
0328-342-20	31466 Onacrest
0328-342-21	31462 Onacrest
0328-342-22	31458 Onacrest
0328-342-23	31446 Onacrest
0328-342-25	31520 Onacrest
0328-343-02	31449 Onacrest
0328-343-04	31465 Onacrest

0328-343-05	31473 Onacrest
0328-343-06	31481 Onacrest
0328-343-11	31529 Onacrest
0328-343-13	31540 Circle View
0328-343-15	31522 Circle View
0328-343-17	31506 Circle View
0328-343-18	31500 Circle View
0328-343-19	31496 Circle View
0328-343-20	31484 Circle View
0328-343-23	31456 Circle View
0328-343-24	31448 Circle View
0328-344-01	Lot Circle View
0328-344-02	Lot Circle View
0328-344-04	31547 Circle View
0328-344-05	31551 Circle View
0328-344-06	31557 Circle View
0328-344-07	31561 Circle View
0328-344-09	2106 Wilderness
0328-344-12	Lot Wilderness
0328-344-14	2154 Wilderness
0328-344-15	Lot Wilderness
0328-244-16	Lot Wilderness
0328-344-17	2170 Wilderness
0328-344-19	Lot Wilderness
0328-344-21	Lot Wilderness
0328-344-22	Lot Wilderness
0328-344-23	Lot Wilderness
0328-351-01	31419 Circle View

0328-351-02	31425 Circle View
0328-351-03	31433 Circle View
0328-351-04	31441 Circle View
0328-351-06	31457 Circle View
0328-351-07	31469 Circle View
0328-351-08	31479 Circle View
0328-351-09	31489 Circle View
0328-351-10	31495 Circle View
0328-351-11	31505 Circle View
0328-351-12	31509 Circle View
0328-351-13	31513 Circle View
0328-351-16	Lot Circle View
0328-351-17	Lot Circle View
0328-351-18	Lot Wilderness
0328-351-19	2256 Wilderness
0328-351-20	Lot Wilderness
0328-351-21	Lot Wilderness
0328-351-22	2274 Wilderness
0328-351-25	Lot Valley Ridge
0328-351-26	31518 Valley Ridge -FH
0328-351-27	31510 Valley Ridge
0328-351-28	31500 Valley Ridge - FH
0328-351-29	31490 Valley Ridge-FH
0328-351-30	31482 Valley Ridge-FH
0328-351-31	31474 Valley Ridge - FH
0328-351-32	31462 Valley Ridge - FH
0328-351-33	Lot Valley Ridge

0328-351-34	31442 Valley Ridge
0328-351-38	31403 Circle View
0328-351-40	Lot Wilderness
0328-351-41	31430 Valley Ridge
0328-352-01	31393 Valley Ridge
0328-352-02	31401 Valley Ridge
0328-352-03	31407 Valley Ridge
0328-352-04	31413 Valley Ridge
0328-352-08	Lot Valley Ridge
0328-352-09	Lot Valley Ridge
0328-352-10	31485 Valley Ridge-FH
0328-352-12	Lot Valley Ridge
0328-352-13	2310 Wilderness
0328-352-15	31441 Valley Ridge
0328-361-06	31384 Overhill
0328-361-08	31364 Overhill
0328-361-09	31354 Overhill
0328-361-10	31344 Overhill
0328-361-11	31334 Overhill
0328-361-12	31316 Overhill
0328-361-13	31412 Overhill
0328-362-01	31319 Overhill
0328-362-04	31353 Overhill
0328-362-06	31377 Overhill
0328-362-07	31385 Overhill
0328-362-08	Lot Overhill
0328-362-11	31423 Overhill
0328-362-12	31433 Overhill

0328-362-13	31436 Onacrest
0328-362-14	31422 Onacrest
0328-362-16	Lot Onacrest
0328-362-19	31370 Onacrest
0328-362-20	31362 Onacrest
0328-362-21	31358 Onacrest
0328-362-22	31348 Onacrest
0328-362-23	31340 Onacrest
0328-362-24	31332 Onacrest
0328-362-27	31392 Onacrest
0328-363-02	31305 All View
0328-363-06	31313 All View
0328-363-07	31315 All View
0328-363-08	31317 Onacrest
0328-363-09	31321 Onacrest
0328-363-13	31357 Onacrest
0328-363-14	31367 Onacrest
0328-363-15	31389 Onacrest
0328-363-16	31401 Onacrest
0328-363-18	31421 Onacrest
0328-363-21	31422 Circle View
0328-363-22	Lot Circle View
0328-363-23	31402 Circle View
0328-363-24	Lot Circle View
0328-363-27	31356 Circle View
0328-363-28	Lot Circle View
0328-363-29	31336 Circle View

0328-363-30	31326 Circle View
0328-363-42	31374 Circle View
0328-363-43	31335 Onacrest
0328-364-03	31271 Circle View
0328-364-06	Lot Circle View
0328-364-07	Lot Circle View
0328-364-10	Lot Circle View
0328-364-11	31321 Circle View
0328-364-12	31325 Circle View
0328-364-13	31335 Hilltop
0328-364-14	31347 Circle View
0328-364-15	31355 Circle View
0328-364-18	Lot Circle View
0328-364-19	31371 Circle View
0328-371-01	31480 Easy St
0328-371-02	31468 Easy St
0328-371-03	31460 Easy St
0328-371-05	31438 Easy St
0328-371-06	31430 Easy St - FH
0328-371-07	31416 Easy St
0328-371-08	31404 Easy St
0328-371-09	31390 Easy St
0328-371-10	31384 Easy St
0328-371-15	31336 Easy St
0328-372-02	31321 Easy St
0328-372-03	31333 Easy St
0328-372-04	31357 Easy St
0328-372-06	31348 Easy Dr

0328-372-07	31334 Easy Dr
0328-372-08	31322 Easy Dr
0328-372-09	31308 Easy Dr
0328-373-03	31341 Easy Dr
0328-373-04	31357 Easy Dr
0328-373-05	31363 Easy Dr
0328-373-06	31371 Easy Dr
0328-373-08	31393 Easy St
0328-373-09	31405 Easy St - FH
0328-373-10	31419 Easy St
0328-373-11	31423 Easy St
0328-373-16	2358 Rim of the World
0328-373-17	Lot Rim of the World
0328-373-19	31315 Easy Dr
0328-381-01	2031 Nob Hill
0328-381-03	2011 Nob Hill
0328-381-04	2001 Nob Hill
0328-381-05	1993 Nob Hill
0328-381-07	1977 Nob Hill
0328-381-08	1969 Nob Hill
0328-381-14	1929 Nob Hill
0328-381-15	1923 Nob Hill
0328-381-17	Lot Nob Hill
0328-381-18	1901 Nob Hill
0328-381-19	1891 Nob Hill
0328-381-20	1879 Nob Hill
0328-381-21	1865 Nob Hill

0328-381-22	1857 Nob Hill
0328-381-27	1833 Nob Hill
0328-382-01	1834 Nob Hill
0328-382-03	1850 Nob Hill
0328-382-04	Lot Nob Hill
0328-382-05	1866 Nob Hill
0328-382-07	1882 Nob Hill
0328-382-08	1890 Nob Hill
0328-382-12	1922 Nob Hill
0328-382-14	1938 Nob Hill
0328-382-15	1946 Nob Hill
0328-382-16	1954 Nob Hill
0328-382-17	1962 Nob Hill
0328-382-19	1978 Nob Hill
0328-382-25	1906 Nob Hill
0328-391-04	1803 Nob Hill
0328-391-05	1795 Nob Hill
0328-391-06	1787 Nob Hill
0328-391-07	1781 Nob Hill
0328-391-09	30999 Nob Hill Cr
0328-391-10	30984 Nob Hill Cr
0328-391-11	30980 Nob Hill Cr
0328-391-12	30976 Nob Hill Cr
0328-391-18	30950 Nob Hill Cr
0328-391-19	30948 Nob Hill Cr
0328-391-21	30940 Nob Hill Cr
0328-391-22	30936 Nob Hill Cr
0328-391-24	30928 Nob Hill Cr

0328-391-26	Lot Nob Hill Cr
0328-391-27	30916 Nob Hill Cr
0328-391-30	Lot Nob Hill Cr
0328-391-31	1815 Nob Hill
0328-391-32	1823 Nob Hill
0328-391-33	30964 Nob Hill Cr
0328-392-01	1729 Nob Hill
0328-392-02	Lot Nob Hill Cr
0328-392-03	30913 Nob Hill
0328-392-04	30917 Nob Hill Cr
0328-392-07	Lot Nob Hill Cr
0328-392-08	Lot Nob Hill Cr
0328-392-09	30939 Nob Hill Cr
0328-392-12	30975 Nob Hill Cr
0328-392-13	30979 Nob Hill Cr
0328-392-14	Lot Nob Hill Cr
0328-392-15	Lot Nob Hill Cr
0328-392-16	Lot Nob Hill Cr
0328-392-17	1753 Nob Hill
0328-392-18	1739 Nob Hill
0328-393-03	1720 Nob Hill
0328-393-05	1736 Nob Hill
0328-393-09	1768 Nob Hill

0328-393-10	Lot Nob Hill
0328-393-17	1744 Nob Hill

RUNNING SPRINGS WATER DISTRICT

MEMORANDUM

DATE: July 19, 2023
TO: Board of Directors
FROM: Ryan Gross, General Manager
SUBJECT: **CONSIDER ADOPTING RESOLUTION NO. 11-23, CERTIFYING DELINQUENT CHARGES TO BE PLACED ON THE TAX ROLL FOR FISCAL YEAR ENDING 2024**

RECOMMENDED BOARD ACTION

It is recommended that the Board of Directors adopt Resolution No. 11-23, Certifying Delinquent Charges to be placed on the Tax Roll for Fiscal Year Ending 2024 and authorize the General Manager to execute the Agreement for Collection of Special Taxes, Fees, and Assessments.

REASON FOR RECOMMENDATION

This year, San Bernardino County has a new annual requirement for agencies applying special assessments and taxes to the tax roll. Agencies are required to fill out and submit the attached PDF agreement before the levy submittal deadline in August 2023.

BACKGROUND INFORMATION

In summary, the agreement states that the Agency guarantees that the taxes and assessments being submitted to the County comply with all requirements of state law.

FISCAL INFORMATION

N/A

ATTACHMENTS

Attachment 1 – Resolution No. 11-23
Attachment 2 – Agreement

RESOLUTION NO. 11-23
RESOLUTION OF THE BOARD OF DIRECTORS OF
RUNNING SPRINGS WATER DISTRICT CERTIFYING
DELINQUENT CHARGES TO BE PLACED ON THE TAX
ROLL FOR FISCAL YEAR ENDING 2024

WHEREAS, Water Code Section 31701 provides that this Board of Directors shall annually furnish to the Board of Supervisors of San Bernardino County a statement of those delinquent and unpaid charges for water and other services, or either, requested in writing by the owner of property served by the District which remain delinquent and unpaid for 60 days or more on July 1st of each year; and

WHEREAS, Water Code Section 31701.5 provides that any charges for water and other services or either shall be added to and become a part of the annual taxes next levied upon the property for which the charges are unpaid and upon the property subject to the charges for any other district services and shall constitute a lien on that property as of the same time and in the same manner as does the tax lien securing such annual taxes; and

WHEREAS, this Board of Directors has ascertained and identified delinquent and unpaid charges for water and other services requested in writing by the owner of the property that remained delinquent and unpaid for 60 days or more on July 1, 2023;

NOW, THEREFORE, BE IT RESOLVED by the Board of Directors of the Running Springs Water District as follows:

- Section 1. Delinquent and unpaid charges for water and other services, or either, requested in writing by the owner of the property that remained delinquent and unpaid for 60 days or more on July 1, 2023, are attached to this resolution as “Exhibit A” and by this reference made a part thereof.
- Section 2. The Secretary of this Board of Directors shall transmit a certified copy of this resolution to the Clerk of the Board of Supervisors of San Bernardino County so that each delinquency certified herein may be included on the tax bill prepared for the corresponding assessor's parcel number shown on “Exhibit A.”

ADOPTED this 19th day of July, 2023.

Ayes:

Noes:

Abstentions:

Absent:

 President of the Board of Directors

ATTEST:

 Board Secretary

CERTIFICATION

I, AMIE R. CROWDER, SECRETARY OF THE BOARD OF DIRECTORS OF THE RUNNING SPRINGS WATER DISTRICT, HEREBY CERTIFY THAT THE FOREGOING IS A FULL, TRUE AND CORRECT COPY OF THE RESOLUTION ADOPTED BY THE BOARD OF DIRECTORS OF SAID DISTRICT AT THE REGULAR MEETING OF SAID BOARD HELD ON THE 19TH DAY OF JULY, 2023, BY THE FOLLOWING VOTE:

AYES:

NOES:

ABSENT:

ABSTAIN:

Board Secretary
Running Springs Water District



RUNNING SPRINGS WATER DISTRICT
A MULTI-SERVICE INDEPENDENT SPECIAL DISTRICT

31242 Hilltop Boulevard • P.O. Box 2206
 Running Springs, CA 92382

Date: July 18, 2023

DELINQUENT WATER AND/OR WASTEWATER FEES
AGENCY WW22
ACCOUNT #SU02

The following delinquent water and/or wastewater fees are submitted for placement on the 2023-24 tax roll:

<u>PARCEL NUMBER</u>	<u>TOTAL DOLLARS</u>
0295025260000	639.47
0295103430000	1066.97
0295283320000	2148.52
0328241170000	<u>535.52</u>
Total	\$4390.48

Also enclosed is a copy of Resolution 09-20 certifying the delinquent charges to be placed on the tax roll per District Ordinance No. 54. If there are any questions, please do not hesitate to call me at (909) 867-2766.

Sincerely,

Linda Mayfield
 Billing Clerk, Running Springs Water District



AUDITOR-CONTROLLER/TREASURER/TAX COLLECTOR
AGREEMENT FOR COLLECTION OF SPECIAL
TAXES, FEES, AND ASSESSMENTS
FISCAL YEAR 2023-24

THIS AGREEMENT is made and entered into this ____ day of _____, 2023, by and between the COUNTY OF SAN BERNARDINO, hereinafter referred to as "County" and the _____, hereinafter referred to as "District".

WITNESSETH:

WHEREAS, Government Code Sections 29304 and 51800 authorize the County to recoup its collection costs when the County collects taxes, fees, or assessments for any city, school district, special district, zone or improvement district thereof; and

WHEREAS, the District and County have determined that it is in the public interest that the County, when requested by District, collect on the County tax rolls the special taxes, fees, and assessments for District.

NOW, THEREFORE, IT IS AGREED by and between the parties hereto as follows:

1. County agrees, when requested by District as hereinafter provided to collect on the County tax rolls the special taxes, fees, and assessments of District, and of each zone or improvement District thereof.

2. When County is to collect District's special taxes, fees, and assessments, District agrees to notify in writing the Auditor-Controller (268 W. Hospitality Lane, 4TH floor, San Bernardino, CA 92415) of the County on or before the 10th day of August of each fiscal year of the Assessor's parcel numbers and the amount of each special tax, fee, or assessment to be so collected. Any such notice, in order to be effective, must be received by the Auditor-Controller by said date.

3. County may charge District an amount per parcel for each special tax, fee, or assessment that is to be collected on the County tax rolls by the County for the District, not to exceed County's actual cost of collection.

4. District warrants that the taxes, fees, or assessments imposed by District and collected pursuant to this Agreement comply with all requirements of state law, including but not limited to, Articles XIII C and XIII D of the California Constitution (Proposition 218).

5. District hereby releases and forever discharges County and its officers, agents, and employees from any and all claims, demands, liabilities, costs and expenses, damages, causes of action, and judgments, in any manner arising out of District's responsibility under

this agreement, or other action taken by District in establishing a special tax, fee, or assessment and implementing collection of special taxes, fees or assessments as contemplated in this agreement.

6. The County Auditor-Controller has not determined the validity of the taxes or assessments to be collected pursuant to this contract, and the undersigned District hereby assumes any and all responsibility for making such a determination. The undersigned District agrees to indemnify, defend, and hold harmless the County and its authorized officers, employees, agents, and volunteers from any and all claims, actions, losses, damages, and/or liability arising out of this contract or the imposition of the taxes or assessments collected pursuant to this contract, and for any costs or expenses incurred by the County on account of any claim therefore, except where such indemnification is prohibited by law. If any judgment is entered against County or any other indemnified party as a result of action taken to implement this Agreement, District agrees that County may offset the amount of any judgment paid by County or by any indemnified party from any monies collected by County on District's behalf, including property taxes, special taxes, fees, or assessments. County may, but is not required to, notify District of its intent to implement any offset authorized by this paragraph.

7. District agrees that its officers, agents and employees will cooperate with County by answering inquiries made to District by any person concerning District's special tax, fee, or assessment, and District agrees that its officers, agents, and employees will not refer such individuals making inquiries to County officers or employees for response.

8. District shall not assign or transfer this agreement or any interest herein and any such assignment or transfer or attempted assignment or transfer of this agreement or any interest herein by District shall be void and shall immediately and automatically terminate this agreement

9. This agreement shall be effective for the 2023-24 fiscal year.

10. Either party may terminate this agreement for any reason upon 30 days written notice to the other party. The County Auditor-Controller shall have the right to exercise County's right and authority under this contract including the right to terminate the contract.

11. County's waiver of breach of any one term, covenant, or other provision of this agreement, is not a waiver of breach of any other term, nor subsequent breach of the term or provision waived.

12. Each person signing this agreement represents and warrants that he or she has been fully authorized to do so.

IN WITNESS WHEREOF, the parties hereto have executed this agreement as of the day and year first above written.

District: _____

By: _____

Printed Name: _____

Title: _____

Date: _____

ENSEN MASON CPA, CFA,
AUDITOR-CONTROLLER/TREASURER/TAX COLLECTOR
SAN BERNARDINO COUNTY

By Authorized Deputy: _____

Printed Name: Franciliza Zyss

Title: Interim Chief Deputy, Property Tax

Date: _____

RUNNING SPRINGS WATER DISTRICT

MEMORANDUM

DATE: July 19, 2023
TO: Board of Directors
FROM: Ryan Gross, General Manager
SUBJECT: CONSIDER REQUEST FROM PROPERTY OWNER FOR LEASE
OF PROPERTY NEAR FIRE STATION #50

RECOMMENDED BOARD ACTION

It is recommended that the Board of Directors consider the attached request from the property owner of the lot near Fire Station #50 where staff has been parking vehicles.

REASON FOR RECOMMENDATION

See attachment 1.

BACKGROUND

See attachment 1.

ATTACHMENTS

Attachment 1 – Email Correspondence

Ryan Gross

From:
Sent: Wednesday, July 5, 2023 2:21 PM
To: Ryan Gross
Subject: West Street, Running Springs
Attachments: SKM_C30823070512030.pdf

Dear Mr. Gross,

It was a pleasure speaking to you the other day about the lot being used by the Running Springs Fire Department. I would appreciate your putting on the calendar for your July 17 meeting of the Council.

The attachment shows the property both aerially and from the street. Currently, the property is being completely used by the fire department for equipment and personal vehicle of fire personnel. The picture shows snow cats, official fire vehicles, etc. totaling 13, at present. I spoke with Chief Grzywa and he said the use of this area is integral to their operations, since the current property occupied adjacent to mine (Tract 222, lot 7) is grossly inadequate for them. As shown in the diagram, my property consists of three lots totalling 18,144 square feet.

I have owned this property since May 2, 2013 and have always accomodated the fire department's use since owning it, however, after ten years, at no cost to Running Springs, I would like to request that the fire department either purchase, or to formally lease it. The property profile shows my purchase price and although I paid off the loan, I have incurred tens of thousands in interest, taxes and insurance. Again, I did this willingly and as a community service to Running Springs, but at this point, I would ask that the County enter into a short, or long-term lease starting at \$1,500 per month. Based upon the increased value in the property, but in no way using the past use as a consideration, I think this is very fair to the County.

If you would like to discuss specifics, prior to the meeting, I would happy to sit down with you, or discuss by phone. My cell number is [REDACTED]

Best regards,

Jim Martindale
Victor Valley Investment Group, LLC

Subject Property Location

Property Address WEST DR
City, State & Zip RUNNING SPRINGS, CA 92382
County SAN BERNARDINO COUNTY
Mailing Address 216 N GLENDORA AVE, GLENDORA, CA 91741-6924
Census Tract 0111.01
Thomas Bros Pg-Grid

Report Date: 07/03/2023
 Order ID: R119837041

Property Use Commercial - Vacant Land
Parcel Number 0295-223-13-0000
Latitude 34.205745
Longitude -117.102126

Legal Description Details Lot Number: 10,30 Block: 2 District: 17 City, Municipality, Township: RUNNING SPRINGS Tract No: 3009 Brief Description: TR NO 3009 LOTS 1 2 AND 10 BLK 2 EX PTN LOT 10 COM AT NW COR SD LOT 10 TH S 0 DEG 41 MIN E 9.36 FT TO BEG OF CURVE CONCAVE TO

Current Ownership Information *Source of Ownership data: Assessment Data	
Primary Owner Name(s)	VICTOR VALLEY INVESTMENT GROUP LLC
Vesting	Company

Latest Full Sale Information	
Primary Owner Name(s)	VICTOR VALLEY INVESTMENT GROUP LLC,
Vesting	
Sale Price	\$205,000
Sale Date	03/27/2013
Recording Date	05/02/2013
Recorder Doc #	2013-0186645
Book/Page	
Financing Details at Time of Purchase	
No financing details available	

Property Characteristics			
Bedrooms		Year Built	
Bathrooms/Partial		Garage/No. of Cars	
Total Rooms		Stories/Floors	
Construction Type		No. of Units	
Exterior Walls		No. of Buildings	
Roof Material/Type		Basement Type/Area	
Foundation Type		Style	
Property Type	Vacant Land	View	View - None
Land Use	Commercial - Vacant Land	Living Area (SF)	0
		Price (\$/SF)	
		Lot Size (SF/AC)	18,144/.42
		Fireplace	
		Pool	
		Heat Type	A/C
		Elevator	
		Zoning	

Assessment & Taxes			
Assessment Year	2022	Tax Year	2022
Total Assessed Value	\$46,417	Tax Amount	\$641.86
Land Value	\$46,417	Tax Account ID	
Improvement Value		Tax Status	Delinquent
Improvement Ratio		Delinquent Tax Year	2022
Total Value		Market Improvement Value	
Market Land Value		Market Value Year	
		Tax Exemption	
		Tax Rate Area	105-027

THIS MAP IS FOR THE PURPOSE
OF AD VALOREM TAXATION ONLY



Ptn. Sec. 4, T. 1N., R. 2W., S.B.B.&M.
Tract No. 3009, M.B. 42/38-40
Ptn. Tract No. 3252, M.B. 43/93-94

Rim of The World Unified
Tax Rate Area
105027
0295 - 22



April 2005
Parcel Map No 13134, P U 193/97
Parcel Rec No 234, P U 2/84

Assessor's Map
Book 0295 Page 22
San Bernardino County

REVISED
08/22/08 KC



Sent from my iPhone

Subject Property Location

Property Address WEST DR
City, State & Zip RUNNING SPRINGS, CA 92382
County SAN BERNARDINO COUNTY
Mailing Address 216 N GLENDORA AVE, GLENDORA, CA 91741-6924
Owner Name VICTOR VALLEY INVESTMENT GROUP LLC

Report Date: 07/03/2023
Order ID: R119837044

Property Use Commercial - Vacant Land
Parcel Number 0295-223-13-0000



RUNNING SPRINGS WATER DISTRICT**MEMORANDUM**

DATE: July 19, 2023

TO: Board of Directors

FROM: Ryan Gross, General Manager
Andrew Grzywa, Fire Chief

**SUBJECT: CONSIDER AUTHORIZING STAFF TO ACCEPT A GRANT
AWARD FROM THE FIREHOUSE SUBS PUBLIC SAFETY
FOUNDATION**

RECOMMENDED BOARD ACTION

It is recommended that the Board of Directors authorize staff to accept a grant award from the Firehouse Subs Public Safety Foundation in the amount of \$24,998.11 for new fire hoses.

REASON FOR RECOMMENDATION

See attachment 1.

BACKGROUND

Running Springs Fire Department bought the bulk of our Large Diameter Hose (LDH) in September of 1988. The LDH is used specifically for supply from a pressurized hydrant fed water system to a Fire Engine for both Structure Firefighting and Wildland Urban Interface operations. This type of hose adheres to NFPA 1961 for construction, testing and flow requirements. It also meets NFPA 1710 for the flow requirements for Single-Family, Apartment, Commercial Structure and High-Rise building flow requirements. While our current fire hose meets these requirements and has been tested diligently over the last 35 years, it is only rated to last 10 years. Both of our Type 1 Fire Engines carry 600 feet of supply hose, with a 600-foot reserve on our hose rack to restock the Fire Engines when the supply hose requires cleaning. This grant will significantly reduce the cost to replace our aging supply hose inventory.

ATTACHMENTS

Attachment 1 – Email Correspondence

Ryan Gross

From: Andy Grzywa
Sent: Thursday, July 6, 2023 8:10 AM
To: Ryan Gross
Subject: Fwd: APPROVED: Q3 2023 Firehouse Subs Public Safety Foundation Grant
Attachments: Foundation Logo-VectorCMYK (1).eps; Q3 2023 PSF Press Release Template FINAL.docx; Q3 2023 PSF Social Template FINAL.docx

From: Firehouse Subs Public Safety Foundation <foundation@firehousesubs.com>
Date: July 6, 2023 at 10:28:17 EDT
To: Andy Grzywa <a.grzywa@runningspringsfd.org>, R Ellsberry <r.ellsberry@runningspringsfd.org>
Cc: Firehouse Subs Public Safety Foundation <foundation@firehousesubs.com>, Scott Kinner <scott.kinner@firehousesubs.com>, "Singh, Varinder" <varinder.singh@firehousesubs.com>
Subject: **APPROVED: Q3 2023 Firehouse Subs Public Safety Foundation Grant**

Dear Chief Grzywa & Rick,

We are pleased to announce that the Firehouse Subs Public Safety Foundation Board of Directors has awarded the Running Springs Water District on behalf of Running Springs Fire Department in Running Springs, CA the requested Variety of Hoses valued at up to \$24,998.11. If your grant award must be approved by your city council, please add this item to the agenda immediately, and contact us with the meeting date.

PROCUREMENT:

We will contact you no later than Friday, August 18, 2023 to initiate the procurement process. There are two possible methods for procurement, to be determined by our Foundation:

- * Direct Purchase made by the Foundation

OR

- * Memo of Understanding. NOTE: Our Foundation provides funding via ACH transfer only. We are unable to fund a grant award by paper check.

Do not make advanced purchases, as failure to adhere to our chosen method will jeopardize your grant award. If you have any fulfillment questions, please email Procurementfoundation@firehousesubs.com<mailto:Procurementfoundation@firehousesubs.com>.

PUBLIC RELATIONS (PR) NOTES

- * PR announcements from your organization regarding the grant award are optional. If you choose to share the good news, please use the attached press release template and/or social media post template and send it back to Foundation@firehousesubs.com<mailto:Foundation@firehousesubs.com> for review and approval (allowing for 72 hours turnaround time). Please do not pitch or post before receiving approval from the Foundation team.

Use of the Firehouse Subs Public Safety Foundation logo:

- * We ask that your organization acknowledges the grant by displaying our Foundation logo on granted items/equipment whenever possible. Our Foundation logo is attached for your convenience. Please note

that the final artwork will need to be approved by our Foundation via Foundation@firehousesubs.com before being displayed. Did you know?

More than 70% of the funds raised for the Firehouse Subs Public Safety Foundation come from the generosity of Firehouse Subs guests and the restaurant brand? Please consider supporting a Firehouse Subs restaurant near you.

We are very excited to assist your organization and ultimately improve the lifesaving capabilities of your community.

Firehouse Subs Public Safety Foundation

12735 Gran Bay Parkway, Suite 150, Jacksonville, FL 32258

foundation@firehousesubs.com

[FirehouseSubsFoundation.org](https://linkprotect.cudasvc.com/url?a=http%3a%2f%2ffirehousesubsfoundation.org%2f&c=E,1,FHpS1KX90C6fmpb41hOzT8Gso8TupcgCI3HZYMVi1Ohj230ygr5K8o2XZJzenP_IDRsJShOUaUaa-dEmWv8mscGQO1tzgl5peKlpFhJM-Ah7JUQLfJcTCpFyyyV&typo=1)

Twitter<<https://twitter.com/savinglives>> Facebook<<https://www.facebook.com/FirehouseSubsFoundation/>>

CONFIDENTIALITY NOTICE: The information and attachments contained in this electronic communication are confidential and intended only for the use of the intended recipients. If you are not an intended recipient, you are hereby notified that any review, use, dissemination, distribution or copying of this communication is strictly prohibited. If you have received this communication in error, please notify us immediately of the error by return e-mail and please permanently remove any copies of this message from your system and do not retain any copies, whether in electronic or physical form or otherwise. PLEASE NOTE THAT I DO NOT CONSENT TO THE ELECTRONIC/DIGITAL RECORDING OF ANY COMMUNICATIONS, INCLUDING MEETINGS, VIDEO CONFERENCES AND TELEPHONE CALLS, AND MY PARTICIPATION IN ANY MEETING, VIDEO CONFERENCE OR CALL SHOULD NOT BE CONSTRUED AS CONSENT (IMPLIED OR OTHERWISE) TO RECORDING THE COMMUNICATION.

The information contained in this message may be proprietary, confidential or trade secret and may be legally privileged. The message is intended solely for the addressee(s). If you are not the intended recipient, you are hereby notified that any use, dissemination, disclosure or reproduction is strictly prohibited and may be a violation of law. If you are not the intended recipient, please contact the sender by return e-mail and destroy all copies of the original message.

Les renseignements contenus dans ce message peuvent être de propriété exclusive, de nature privilégiée, confidentiels ou relever du secret commercial. Ce message est strictement réservé à l'usage de son ou ses destinataires. Si vous n'êtes pas le destinataire prévu, vous êtes, par la présente, informé que toute utilisation, distribution, divulgation ou reproduction est strictement interdite et peut constituer une infraction à la loi. Si vous n'êtes pas le destinataire prévu, veuillez communiquer avec l'expéditeur par courriel et détruire tous les exemplaires du message original.

RUNNING SPRINGS WATER DISTRICT**MEMORANDUM**

DATE: July 19, 2023

TO: Board of Directors

FROM: Ryan Gross, General Manager

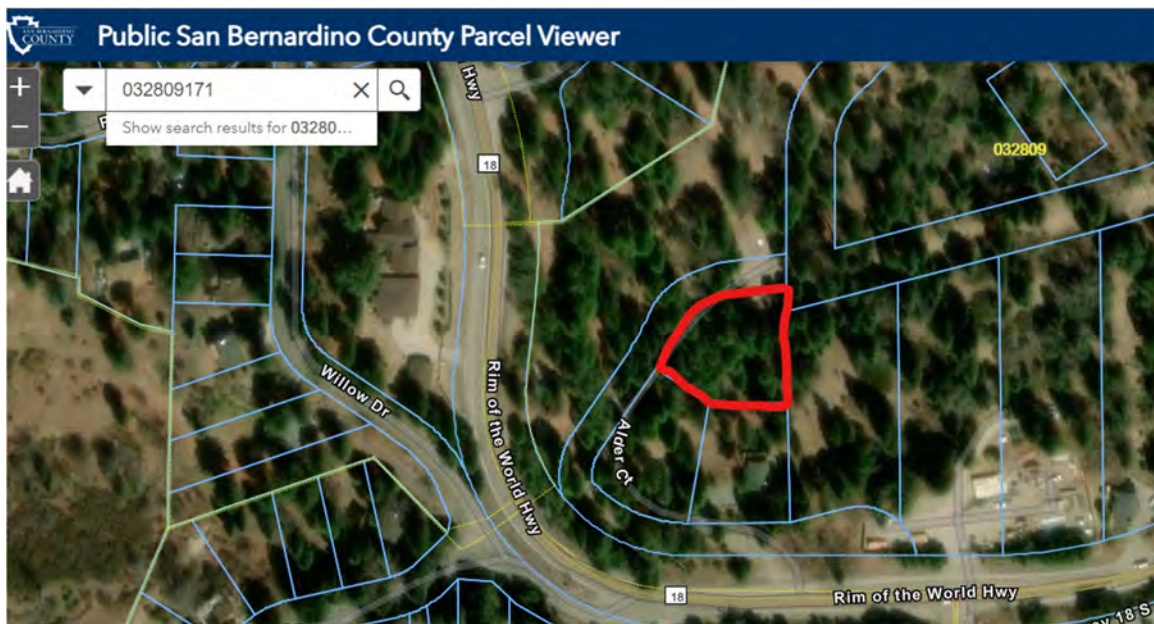
SUBJECT: CONSIDER REQUEST FROM PROPERTY OWNER FOR LEASE OF PROPERTY ON ALDER COURT

RECOMMENDED BOARD ACTION

It is recommended that the Board of Directors consider a verbal request from the property owner adjacent to the District owned lot near on Alder Court.

REASON FOR RECOMMENDATION

Property owner has asked if the District will consider leasing or selling APN 328-09-171.

BACKGROUND

RUNNING SPRINGS WATER DISTRICT

MEMORANDUM

DATE: July 19, 2023

TO: Board of Directors

FROM: Staff

SUBJECT: QUARTERLY OPERATIONS REPORTS

ADMINISTRATION DIVISION

4th Quarter April - June 2023

- Green Valley Lake Acquisition complete and billing is successful.
- Working to obtain copies of all active liens for GVL sewer properties.
- Train in and process Accounts Payable/Payroll Specialist duties.
- Recruit and train the new Accounts Payable/Payroll Specialist.
- Begin FY 2022-23 Availability Billing Process.

The following are various statistics for the Administration Division:

Billing	April	May	June
Rereads	2	10	21
Closings	20	22	52
Delinquent Bill	427	432	428
Door Tags	8	145	80
Locked Meters	0	13	11
Disconnected Meters	2	0	2
Reconnected Meters	0	5	8
Liens Applied	0	0	3
Liens Released	1	0	10

Accounts Receivable	April	May	June
Phone/Online Payment	1357	1668	1467
Credit Card Payments	59	88	89
Leak Letters Mailed	1	36	30
Hydrant Meters	1	2	2
Co-Customer Accounts	3	2	5
Paperless Billing	95	22	32
New ACH Enrollments	97	16	25
New Owner Packet	17	14	29

Accounts Payable	April	May	June
Requisitions Processed	17	27	34
POs Processed	0	0	6
Invoices Processed	2	0	5

Water Accounting Report for FYE 2023

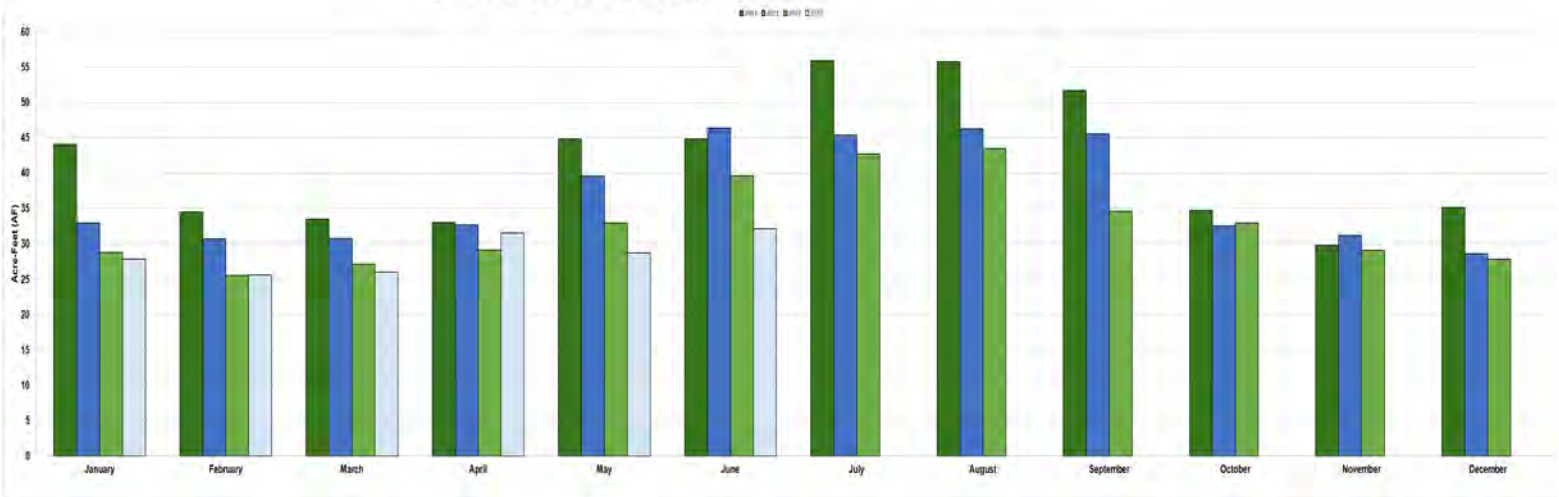
	GALLONS PRODUCED	% OF TOTAL	GALLONS PER MINUTE	ACRE FEET	MILLION CUBIC FT
DISTRICT SOURCES:					
Sidewinder Canyon	41,195,726	33.06%	78.38	126.43	5.51
Luring Canyon	3,767,877	3.02%	7.17	11.56	0.50
Weiss Canyon	1,119,464	0.90%	2.13	3.44	0.15
Rimwood	10,384,633	8.33%	19.76	31.87	1.39
Owl Rock	5,166,832	4.15%	9.83	15.86	0.69
Ayers Acres	4,414,329	3.54%	8.40	13.55	0.59
Luring Pines	6,413,838	5.15%	12.20	19.68	0.86
Complex	4,571,686	3.67%	8.70	14.03	0.61
Harris	8,546,834	6.86%	16.26	26.23	1.14
TOTAL DISTRICT SOURCES:	85,581,222	69%	162.83	262.66	11.44
PURCHASED SOURCES:					
CLAWA	27,847,292	22.35%	52.98	85.47	3.72
APCWD	11,525,184	9.25%	21.93	35.37	1.54
TOTAL PURCHASED SOURCES:	39,372,476	32%	74.91	120.84	5.26
TOTAL PRODUCTION:	124,953,698		237.74	383.49	16.71
TANKS (Gain/Loss) PRODUCTION:	(336,659)		-0.64	-1.03	-0.05
TOTAL ADJUSTED PRODUCTION:	124,617,039		237.09	382.46	16.66
WATER CONSUMPTION:					
Metered Sales to Customers	111,681,105	97.68%	212.48	342.76	14.93
Metered Sales Thru Fire Hydrants	58,883	0.05%	0.11	0.18	0.01
Metered Sales to Smiley Park	1,024,536	0.90%	1.95	3.14	0.14
Metered District Consumption	214,839	0.19%	0.41	0.66	0.03
Known Unmetered Consumption	1,351,000	1.18%	2.57	4.15	0.18
TOTAL CONSUMPTION	114,330,363		217.52	350.89	15.28
TOTAL ADJUSTED PRODUCTION	124,617,039		237.09	382.46	16.66
UNACCOUNTABLE WATER	10,286,676	8.25%	19.57	31.57	1.38

WATER DIVISION

RSWD Total Water Production (Acre-Feet)

	2013			2021			% Reduction from 2013	2022			2023			% Reduction from 2013	% Change from 2022
	Precipitation (Inches)	(AF)	(gallons)	Precipitation (Inches)	(AF)	(gallons)		Precipitation (Inches)	(AF)	(gallons)	Precipitation (Inches)	(AF)	(gallons)		
January	3.90	44	14,348,960	7.50	33	10,724,166	25%	0.90	29	9,397,494	23.01	28	9,084,091	37%	-15%
February	3.60	34	11,222,900	0.00	31	9,984,918	11%	2.63	26	8,335,535	15.45	26	8,346,560	26%	-16%
March	2.40	33	10,897,679	4.30	31	10,014,237	8%	4.60	27	8,858,604	8.75	26	8,476,683	22%	-15%
April	0.35	33	10,743,916	0.44	33	10,635,029	1%	1.75	29	9,512,099	0.00	31	10,257,731	5%	-4%
May	0.90	45	14,601,449	0.00	40	12,891,601	12%	0.00	33	10,721,180	2.00	29	9,367,326	36%	-27%
June	0.00	45	14,610,203	0.00	46	15,105,685	-3%	0.00	40	12,910,585	0.00	32	10,455,150	28%	-31%
July	0.10	56	18,206,345	0.25	45	14,769,081	19%	0.20	43	13,911,640	0.00			100%	-100%
August	0.00	56	18,170,122	0.13	46	15,069,832	17%	0.00	43	14,159,574	0.00			100%	-100%
September	0.00	52	16,831,647	0.06	45	14,827,696	12%	5.88	35	11,273,493	0.00			100%	-100%
October	2.60	35	11,312,308	4.44	32	10,580,129	6%	0.75	33	10,719,279	0.00			100%	-100%
November	3.40	30	9,723,378	0.00	31	10,151,380	-4%	10.45	29	9,485,323	0.00			100%	-100%
December	1.25	35	11,433,417	9.13	29	9,342,087	18%	9.98	28	9,080,188	0.00			100%	-100%
Total	18.50	497	162,102,324	26.24	442	144,095,843	11%	37.13	394	128,364,993	49.21	172	55,987,541	65%	-61%

Monthly Water Production (2013, 2021-2023)



Water Accounting Report				
Water Production (gallons)	Fiscal Year Ending 2023			
District Groundwater Wells	1Q	2Q	3Q	4Q
Ayers Acres	1,674,435	2,739,894	0	0
Sidewinder Canyon	5,862,600	4,877,110	13,124,408	17,331,609
Luring Canyon	982,610	925,052	1,072,093	788,123
Weiss Canyon	639,173	480,291	0	0
Rimwood	1,661,981	1,428,605	3,107,267	4,186,780
Owl Rock	1,149,661	1,167,561	909,388	1,940,222
Luring Pines	1,737,634	1,490,188	1,318,126	1,867,891
Complex	1,156,311	840,759	1,137,012	1,437,604
Harris	2,286,112	2,200,788	1,967,658	2,092,276
Total District Groundwater Wells	17,150,518	16,150,248	22,635,953	29,644,504
PURCHASED SOURCES:				
CLAWA	17,085,068	7,883,920	2,876,060	2,244
APCWD	5,267,865	5,170,625	688,235	398,460
TOTAL PURCHASED SOURCES:	22,352,933	13,054,545	3,564,295	400,704
TOTAL PRODUCTION:	39,503,451	29,204,792	26,200,247	30,045,208
TANKS (Gain/Loss) PRODUCTION:	-158,744	79,998	-292,914	35,000
TOTAL ADJUSTED PRODUCTION:	39,344,707	29,284,791	25,907,334	30,080,208
<u>WATER CONSUMPTION</u>				
Metered Sales to Customers	35,811,143	25,745,681	24,154,663	25,969,618
Metered Sales Thru Fire Hydrants	55,576	0	524	2,783
Metered Sales to Smiley Park	127,160	30,294	626,525	240,557
Metered District Consumption	72,249	76,595	30,204	35,791
Known Unmetered Estimated Consumption	343,000	266,000	433,500	308,500
TOTAL CONSUMPTION:	36,409,129	26,118,570	25,245,416	26,557,248
UNACCOUNTABLE WATER	2,935,578	3,166,220	661,918	3,522,960
	8.1%	12.1%	2.6%	13.3%
	FYE 23 Water Loss:		8.25%	

Water Operations Report				
	Fiscal Year Ending 2023			
	1Q	2Q	3Q	4Q
Potable Water Meter - Residential	6	1	0	2
Fire Service Water Meter - Residential	1	3	0	1
Potable Water Meter - Commercial	0	0	0	0
Fire Service Water Meter - Commercial	0	0	0	0
Water Service Line Replacement	1	1	0	1
Leak Detection (feet)	3,000	10,000	3,000	8,500
Leak Repair - Service Lateral	18	3	2	12
Leak Repair - Main	2	2	2	4
Fire Hydrant Maintenance	2	0	0	1
Fire Hydrant Replacement	0	0	0	0
Fire Hydrant Repair	2	0	0	1
Pipe Bollard/Pole Installation/Replacement	1	0	2	3
Water Quality Samples	321	280	297	
Valve Replacement	8	6	6	5
Valve Can Repair	8	6	1	5
Valves Exercised	162	53	0	81
Curb Stop Replacement	8	5	6	5
Water Meter Change Outs/Swaps	0	0	0	0
Water Meter Relocations	0	0	0	0
Dead End Line Flushing	0	0	0	1
Road Patches Permanently Paved	2	0	0	0
Service Order & Other Work				
Underground Service Alert (DigAlert) Tickets	207	160	74	184
AMR Repair/Replace	38	34	13	6
Check for Leak	118	91	116	44
Check Meter Box	11	9	5	4
Check Pressure	1	0	0	3
Connect	8	8	5	13
Disconnect	5	12	4	4
Hydrant Meter	1	3	0	0
Inactivate Service	0	0	0	7
Leak Report	3	1	2	0
Lock Meter	62	60	52	24
Meter Installation	1	0	0	0
Occupant Change	83	70	46	95
Re-Read Meter	28	6	15	33
Service Action Miscellaneous	4	7	2	7
Sewer Leak Report	0	0	1	1
Sewer Odor Complaint	0	0	0	0
Meter Swap	0	0	0	0
Turn Water Off	35	51	76	38
Turn Water On	14	38	43	54
Unlock Meter	0	12	8	6
Valve Repair/Replace	7	4	6	0
Water Quality Check	1	0	4	0
TOTAL	627	566	472	523

Fiscal Year Ending 2023 Water Leak Report

Date	Address/Location	Service Leak	Main Related Leak	Pipe Material	Size (inches)	Estimated GPM	Estimated Loss	Dechlor.	BMP's	Notes
7/7/2022	30504 Live Oak	X		Valve	3/4"	50	18,000	X	X	Broken winglock valve
7/10/2022	32139 Cove Circle	X		Meter	3/4"	20	4,500			Meter bottom blow out
7/12/22	2170 Wilderness Rd.		X	A.C.	4"	120	170,000	X	X	4" AC coupling
7/14/2022	31704 Hilltop Blvd.	X		Galv.	3/4"	1	5,000	X	X	Leaking swing joint
7/20/2022	30521 Live Oak Dr.	X		P.E.	1"	1	5,000	X	X	1" P.E. service line leak
7/21/2022	Leprechaun Dr. & Ct.	X		P.E.	1"	1	5,000	X	X	1" P.E. service line leak
7/27/2022	31744 Panorama	X		Galv.	1"	30	21,500	X	X	1" Galv. line ripped out by Edison contractor
8/4/2022	30230 Enchanted Way	X		P.E.	1"	1	5,000	X	X	1" P.E. service line leak
8/4/2022	31981 Hilltop Blvd.	X		brass	3/4"	1	5,000	X	X	Broken winglock valve
8/5/2022	Parkland Dr.	X		Meter	3/4"	1	5,000			Meter bottom blow out
8/6/2022	31089 Mtn. Oak	X		Meter	3/4"	1	5,000			Meter bottom blow out
8/10/2022	31783 Cristmas Tree Ln.		X	Galv.	2"	15	21,500			Leakning 2" Galv. back lot main
8/11/2022	31108 All View Dr.	X		Meter	3/4"	1	5,000			Meter bottom blow out
8/19/2022	30179 Enchanted Way	X		P.E.	1"	1	5,000	X	X	1" P.E. service line leak
8/23/2022	2477 Rim of the world Dr.	X		Meter	3/4"	1	5,000			Meter bottom blow out
9/1/2022	31001 O.C.C.	X		P.E.	1"	5	7,500	X	X	1" P.E. service line leak
9/25/2022	Pinecone Dr.	X			1"	10	14,400	X	X	Service line leak
9/25/2022	31211 All View Dr.	X		Meter	3/4"	15	21,600			Meter bottom blow out
9/26/2022	Gremlin Ct.	X		P.E.	1"	2	9,000	X	X	1" P.E. service line leak
9/27/2022	Parkland Dr.	X		Meter	3/4"	1	5,000			Meter bottom blow out
10/1/2022	30331 Live Oak Dr.	X		Galv.	1"	60	29,000	X	X	Service line leak
10/5/2022	30360 Leprechaun Dr.		X	A.C.	6"	1	10,000	X	X	A.C. shear main break
10/10/2022	30344 Live Oak	X		Galv.	1"	1	5,000	X	X	Service line leak
10/15/2022	30500 Live Oak	X		Meter	3/4"	5	72,000			Meter bottom blow out
11/15/2022	31808 O.C.C.		X	A.C.	6"	150	145,000	X	X	6" A.C. main shear break
12/22/2022	30754 Live Oak	X		Meter	3/4"	1	5,000			Meter bottom blow out
2/2/2023	2564 R.O.T.W. Dr.	X		Meter	3/4"	20	28,800			Meter Bottom blow out
3/9/2023	31563 O.C.C.	X		P.E.	1"	30	43,200	X	X	P.E. seperated from pack joint fitting
3/24/2023	2373 Rim of the world dr.		X	A.C.	4"	100	144,000	X	X	4" A.C. main shear break
3/28/2023	30593 Live Oak		X	Steel	12"	150	216,000	X	X	12" steel main with a hole in it
3/31/2023	31980 Encina Way	X		P.E.	1"	1	1,500	X	X	1" P.E. service line leak
4/25/2023	32312 Inadale Ct.	X		P.E.	1"	1	1,500	X	X	1" P.E. service line leak
4/29/2023	1948 Nob Hill Dr.	X		Meter	3/4"	1	1,500			Meter Bottom blow out
5/1/2023	Weiss Canyon line		X	Galv.	2"	350	150,000	X	X	2" galv. nipple blow out
5/9/2023	30244 Enchanted Way	X		P.E.	1"	1	15,000	X	X	1" P.E. service line leak
5/10/2023	31601 Hwy. 330	X		P.E.	1"	1	2,000	X	X	1" P.E. service line leak
5/13/2023	31660 L.P. Cir.		X	Steel	2"	25	36,000	X	X	2" Steel main leak
5/15/2023	31900 Encina Way	X		P.E.	1"	1	15,000	X	X	1" P.E. service line leak
5/19/2023	31518 Overhill Dr.	X		Meter	3/4"	20	5,000			Meter Bottom blow out
5/22/2023	31669 Panorama Dr.	X		Galv.	3/4"	1	5,000	X	X	1" Galv. service line leak
5/24/2023	2459 Valhalla Dr.	X		Meter	3/4"	2	10,000			Meter Bottom blow out
6/15/2023	R.O.T.W. & City creek	X		Galv.	3/4"	20	30,000	X	X	1" Galv. service line leak
6/20/2023	30300 Live Oak	X		P.E.	3/4"	5	10,000	X	X	3/4" P.E. service line leak
6/20/2023	Hunsaker Dr.	X		Meter	3/4"	5	7,500			Meter Bottom blow out
6/20/2023	31445 Inspiration Dr.	X		Meter	3/4"	15	20,000			Meter Bottom blow out

WASTEWATER COLLECTION

	FYE 2023			
	1Q	2Q	3Q	4Q
Sewer Pipeline Cleaning				
In-House Hydro Jetting/Flushing (feet)	18,664	4,399	0	3,849
Contractor Cleaning (feet)	0	0	0	0
Debris Removed (gallons)	50	10	0	40
Water Use for Cleaning				
Potable (gallons) approximate			0	5,311
Reclaimed (gallons)	0	0	0	0
Sewer Pipeline & Manhole Inspections				
Contractor Video Inspection (feet)	0	0	0	0
In-House Video Inspection (feet)	23,718	1,162	797	26,496
Smoke Testing (feet)	0	0	0	0
Fats, Oils & Grease (FOG) Inspections	8	8	8	8
Hot Spot Inspections & Cleaning	0	9	0	6
Manhole Rehabilitation				
Manholes Inspected/Sealed	0	0	0	0
Manholes Raised to Grade	0	0	0	1
Manholes Seal Coated	0	0	0	0
Manhole Repairs	0	0	0	0
New Manhole Installation	0	0	0	0
Pipeline Rehabilitation				
Cured In Place Pipe Sliplining (feet)	0	0	0	0
Pipeline Point Repairs	0	0	0	0
New Pipeline Installation (feet)	0	0	0	0
Sewer Pipeline Odor Control & Inhibitors				
Bioxide Usage (gallons)	1,430	510	0	0
Grease Inhibitor	0	0	0	0
Root Foam Inhibitor	0	0	0	0
Sewer Lift Station Inspections & Maintenance				
SLS 1-9 & GVL Site Visits	14	13	13	13
Other Maintenance Activities	7	9	8	10
Service Order & Other Work				
Underground Service Alert (Digalert) Tickets	208	118	70	131
Door Tags				
Odor Complaints	0	0	0	0
Sewer Lateral Inspections		2	0	4
Sewer Saddle Connection Inspections	0	0	0	0
Dye Testing	0	0	0	2
District Sewer Issues	0	0	0	0
Private Sewer Issues	0	0	0	0
Sanitary Sewer Overflows (SSOs)				
Category 1	0	0	0	0
Category 2	0	0	0	0
Category 3	0	0	0	0
Private	0	0	0	0
Flooded Home	0	0	0	0

Sanitary Sewer Overflow (SSO) Information

Date	SSO Category	Location	Volume of Spill (gallons)	Volume Recovered (gallons)	Volume to Surface Water (gallons)	Cause	Pipe Size (inches)	Pipe Material	Approximate Age of Pipe (years)

Category 1 - The Discharges of untreated or partially treated wastewater of any volume resulting from the District's sanitary sewer system failure or flow condition that:

- 1) Reach surface water and/or reach a drainage channel tributary to a surface water; or
- 2) Reach a municipal separate storm sewer system and are not fully captured and returned to the sanitary sewer system or not otherwise captured and disposed of properly. Any volume of wastewater not recovered from the municipal separate storm sewer system is considered to have reached surface water unless the storm drain system discharges to a dedicated storm water or ground water infiltration basin (e.g., infiltration pit, percolation pond).

Category 2 - Discharges of untreated or partially treated wastewater of 1,000 gallons or greater resulting from the District's sanitary sewer system failure or flow condition that do not reach surface water, a drainage channel, or a municipal separate storm sewer system unless the entire SSO discharged to the storm drain system is fully recovered and disposed of properly.

Category 3 - All other discharges of untreated or partially treated wastewater resulting from the District's sanitary sewer system failure or flow condition.

Private Lateral Sewage Discharge (PLSD) - Discharges of untreated or partially treated wastewater resulting from blockages or other problems within a privately owned sewer lateral connected to the District's sanitary sewer system or from other private sewer assets. PLSDs that the District becomes aware of may be voluntarily reported to the CIWQS Online SSO Database.

WASTEWATER TREATMENT

MAJOR SYSTEM COMPONENT AND EQUIPMENT OPERATION / MAINTENANCE

- MBR 1 is offline and now being used as extended aeration for Summer Flows
- EQ 2 is offline to save energy since the extra capacity is not needed during Summer Flows
- Symbio BK Turbo Blower is offline, using K Turbo Blower for aeration because it's more energy efficient
- Purchased and Installed new Drive Chain and Trunnion Wheels for Drum Screen
- Installed Wash Water system for Drum Screen Auger Sieve
- Rebuilt Landia Mixer and purchased spare for Anoxic Tank
- Prepped and Painted interior of Sludge Bins with Epoxy Paint
- 961 Completed work orders

BIO SOLIDS

- 5 Loads to One Stop Recycling
- 3 Load to Liberty Composting
- Total gallons Waste Activated Sludge = 764,437

MONTHLY WATER QUALITY TESTING RESULTS

Total Number of Samples: 15
 Regional Board Waste Discharge Requirements Met: Yes

GREEN ACRES IRRIGATION

0 Hours of runtime

WASTEWATER TREATMENT PLANT FLOWS

	Flow (gallons)	Percentages
ARROWBEAR	5,929,350	10.84
CSA-79	16,800,000	30.72
RUNNING SPRINGS WATER DISTRICT	31,967,030	58.44

SPRAY IRRIGATION / EFFLUENT DISPOSAL DATA

No spray irrigation for effluent disposal was used in the upper, middle or lower areas for this reporting period.

EFFLUENT DISPOSAL PONDS DATA

As of Memorandum date:

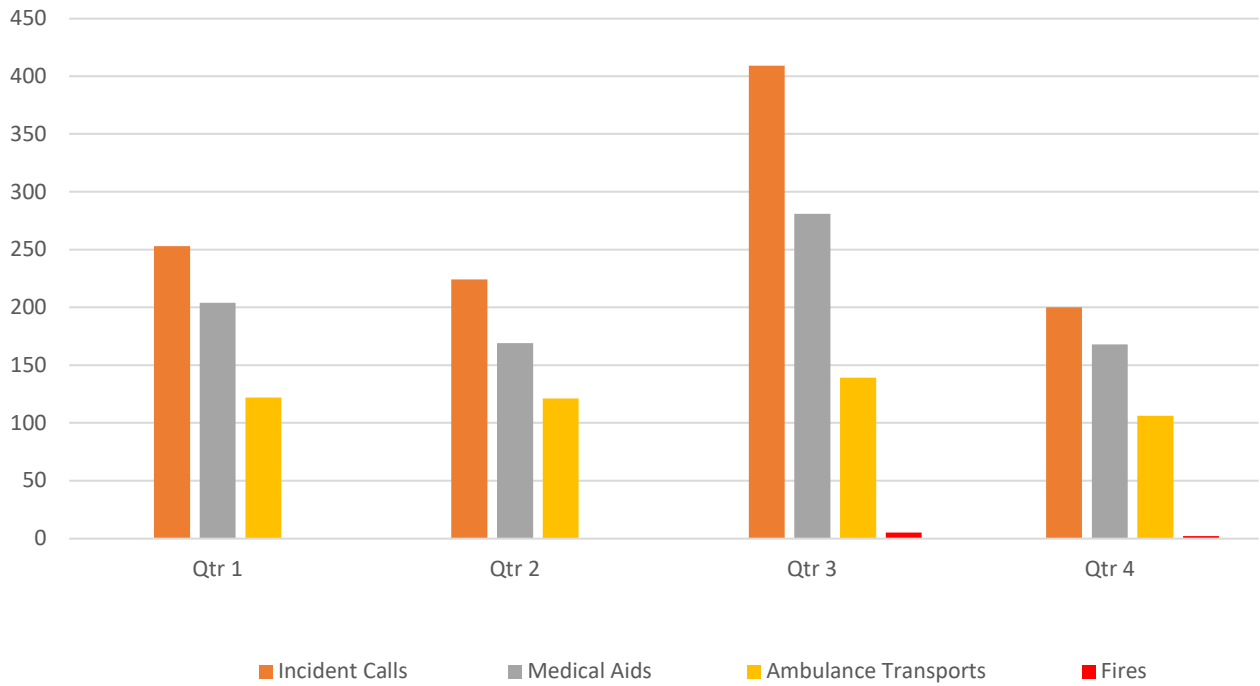
Pond 6 - 8" of capacity, 3 thru 8 and 10 thru 13, 48" of capacity.

FIRE DEPARTMENT OPERATIONS REPORT				
FISCAL YEAR 2022-23				
REPORTABLE OPERATIONS	Qtr 1	Qtr 2	Qtr 3	Qtr 4
Fire Ground Operations				
Incident Calls	253	224	409	200
Medical Aids	204	169	281	168
Ambulance Transports	122	121	139	106
Fires	0	0	5	2
FIRE/EMS Training Hrs.	430	510	468	482
Ambulance Enterprise				
Ambulance Billing	\$334,127.80	\$342,577.90	\$390,388.85	\$295,548.09
Ambulance Billing Write-Offs	\$159,627.96	\$170,899.36	\$118,997.34	\$10,526.28
Colltectables	\$174,499.84	\$171,678.54	\$271,391.51	\$285,021.81
Paid To Date	\$85,216.07	\$83,224.44	\$128,361.27	\$51,039.93
GEMT	\$0.00	\$134,860.69	\$235,570.68	
IGT	\$0.00			
Collection Percentage	0.00%			
Weed Abatement				
Warrants Fees Collected			\$5,260.00	\$5,272.00
Weed Abatement Fees Collected	\$15,266.00	\$2,100.00	\$2,380.00	\$285.00
Residential Inspections	676	287	0	4150
Residential Violations	160	42	0	2097
Community Risk Reduction				
Commercial Inspections	2			
Commercial Violations	2			
Plans Checks/Review	7	3	5	9
Sprinkler Plans Checks	2		3	
Sprinkler Inspections	6			1
Hydrant Inspections	0			
Fees Collected				
Commercial Fire Sprinkler Inspection/Hood & Duct	\$0.00			
Commercial Plans Review	\$0.00			
Residential Fire Sprinkler Plans	\$197.00		\$591.00	
Residential Plans Review	\$2,020.00	\$560.00	\$1,000.00	\$1,885.00
Mulit Family Fire Sprinkler Plans	\$0.00			
Mulit Family Plans Review	\$0.00			
Special Event Fees	\$0.00	\$6,220.00		
Flow Tests	\$0.00			
Public Education	\$0.00			
Cost Recovery	\$0.00			

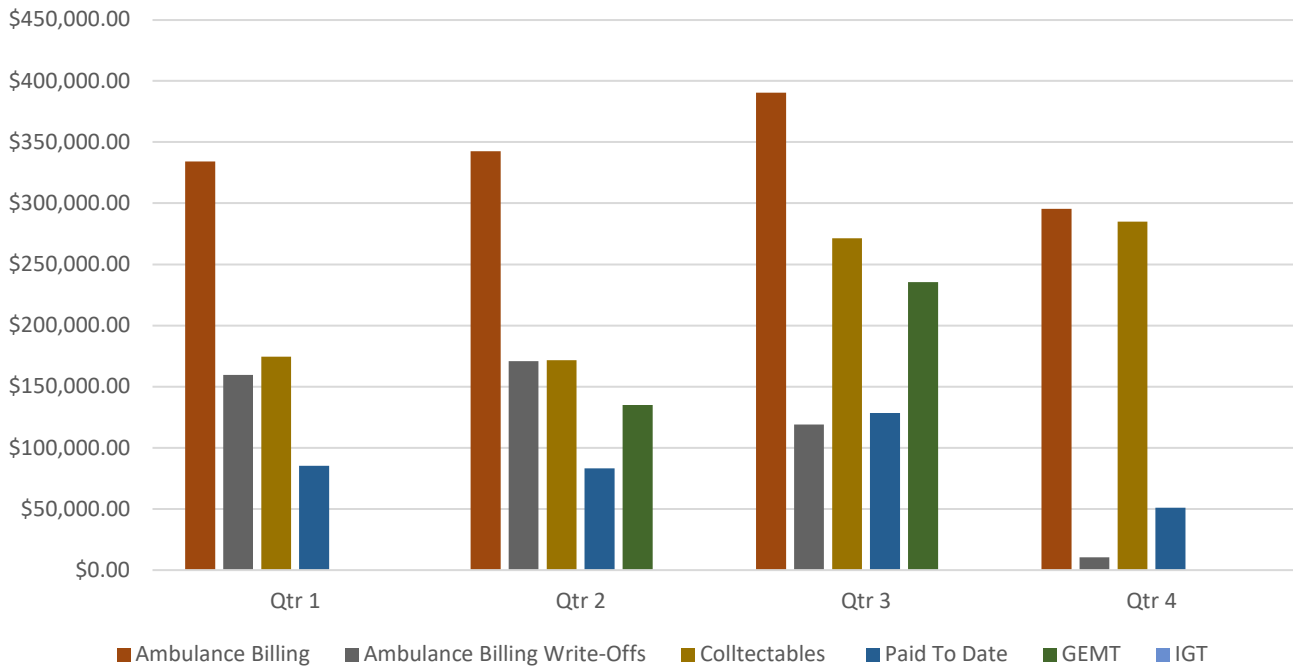
FIRE DEPARTMENT OPERATIONS REPORT

FISCAL YEAR 2022-23

Fire Ground Operations



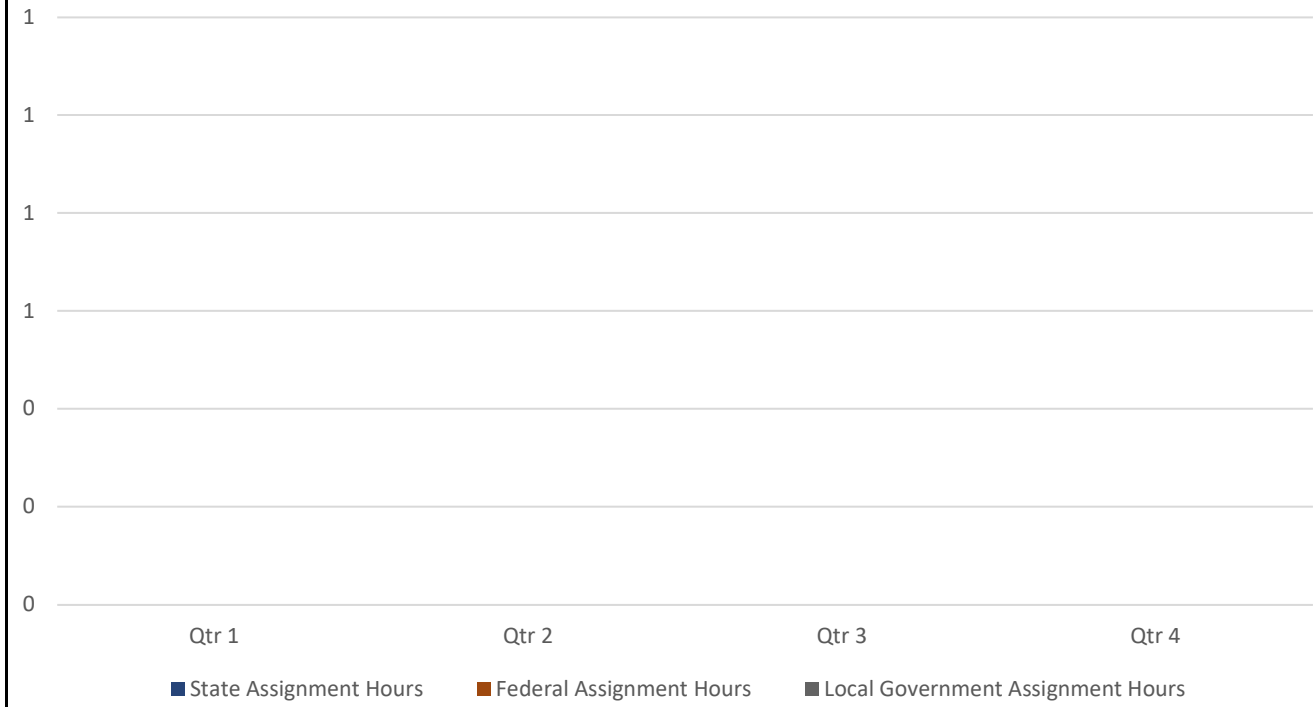
Ambulance Enterprise



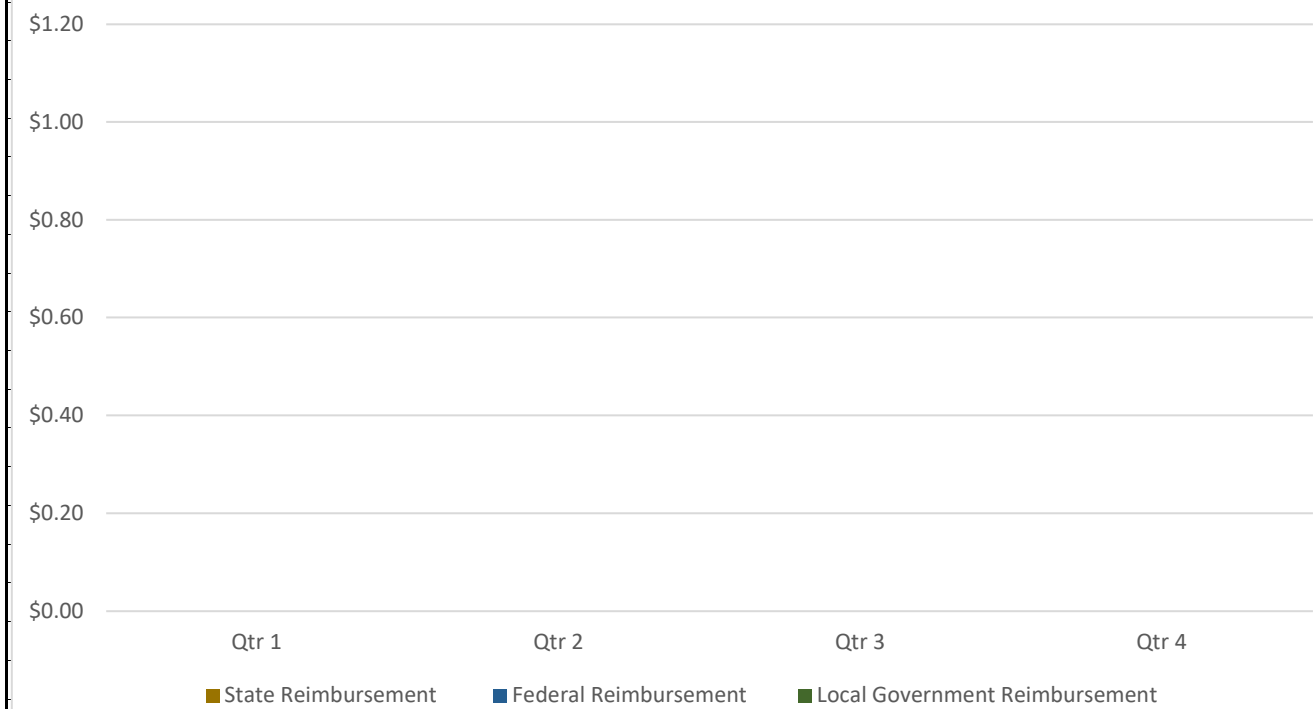
FIRE DEPARTMENT OPERATIONS REPORT

FISCAL YEAR 2022-23

Fire Assignment Hours



Reimbursement



RUNNING SPRINGS WATER DISTRICT

MEMORANDUM

DATE: July 19, 2023
TO: Board of Directors
FROM: Ryan Gross, General Manager
SUBJECT: QUARTERLY INVESTMENT REPORT

RECOMMENDED BOARD ACTION

This is an information item only.

REASON FOR RECOMMENDATION

This is an information item only.

BACKGROUND INFORMATION

The District's Policy for Investment of Surplus Funds is set forth in Resolution No. 11-22 which was adopted June 15, 2022. In accordance with this policy Attachment 1 contains a copy of the latest Local Agency Investment Fund (LAIF) remittance advice indicating the amount invested and the rate of return. Attachment 2 includes the MBS CD and US Treasuries investment summary. The District's surplus funds are invested in accordance with this policy and the District is able to meet its anticipated expenditure requirements for the next subsequent six months.

FISCAL INFORMATION

This is an information item only.

ATTACHMENTS

Attachment 1 – LAIF Remittance Advice
Attachment 2 – MBS CD & US Treasuries Investment Summary

Running Springs Water District eConnectDirect - Account exx-xx0630, Running Springs Water District - Account Rxx-xx0767

Month Ending	Beginning Accrued	Ending Accrued	Net Accrued	Unearned Interest	Paid Interest	Interest Earned	Paid Principal
July 2022	\$0.00	\$443.46*	\$443.46	0	\$0.00	\$443.46	\$0.00
August 2022	\$443.46	\$3,968.84*	\$3,525.38	0	\$0.00	\$3,525.38	\$0.00
September 2022	\$3,968.84	\$7,314.27*	\$3,345.43	0	\$0.00	\$3,345.43	\$0.00
October 2022	\$7,314.27	\$10,771.19*	\$3,456.92	0	\$0.00	\$3,456.92	\$0.00
November 2022	\$10,771.19	\$14,116.60*	\$3,345.41	0	\$0.00	\$3,345.41	\$0.00
December 2022	\$14,116.60	\$17,573.52*	\$3,456.92	0	\$0.00	\$3,456.92	\$0.00
January 2023	\$17,573.52	\$4,148.94*	(\$13,424.58)	0	\$16,881.51	\$3,456.93	\$0.00
February 2023	\$4,148.94	\$7,271.32*	\$3,122.38	0	\$0.00	\$3,122.38	\$0.00
March 2023	\$7,271.32	\$10,728.24*	\$3,456.92	0	\$0.00	\$3,456.92	\$0.00
April 2023	\$10,728.24	\$14,073.65*	\$3,345.41	0	\$0.00	\$3,345.41	\$0.00
May 2023	\$14,073.65	\$17,530.58*	\$3,456.93	0	\$0.00	\$3,456.93	\$0.00
June 2023	\$17,530.58	\$21,177.30*	\$3,646.72	0	\$0.00	\$3,646.72	\$0.00
Report Totals:					\$16,881.51	\$38,058.81	\$0.00

* Indicates a user-adjusted value.

Running Springs Water District - Account Rxx-xx0767

Order #	Issuer	Par Amt (000)	Rate	Maturity	Price	Yield	Next Call Date	Trans Type	Trade Date	Settle Date	Prinicipal	Accrued	Net Money	Type	CUSIP	Cert #	Status
143470	CAPITAL ONE BANK USA NA	245	3.450%	07/27/26	100.000	3.450%	NC	Buy	07/21/22	07/27/22	\$245,000.00	\$0.00	\$245,000.00	DTC CD	14042THY6	33954	Approved
143471	BankUnited National Association	242	3.000%	07/27/23	100.000	3.000%	NC	Buy	07/21/22	07/27/22	\$242,000.00	\$0.00	\$242,000.00	DTC CD	066519SY6	58979	Approved
143484	SYNCHRONY BANK	245	3.400%	07/29/25	100.000	3.400%	NC	Buy	07/21/22	07/29/22	\$245,000.00	\$0.00	\$245,000.00	DTC CD	87165FM50	27314	Approved
143498	CAPITAL ONE NA	245	3.500%	07/27/27	100.000	3.500%	NC	Buy	07/21/22	07/27/22	\$245,000.00	\$0.00	\$245,000.00	DTC CD	14042RTE1	4297	Approved
143499	AMERICAN EXPR NATL BK	245	3.300%	07/29/24	100.000	3.300%	NC	Buy	07/21/22	07/27/22	\$245,000.00	\$0.00	\$245,000.00	DTC CD	02589ADG4	27471	Approved
165727	Dort Financial Credit Union	247	4.600%	06/28/28	100.000	4.600%	NC	Buy	06/21/23	06/28/23	\$247,000.00	\$0.00	\$247,000.00	DTC CD	25844MBD9	CU68708	Approved
165728	Mid American Credit Union	248	5.250%	07/03/25	100.000	5.250%	NC	Buy	06/21/23	07/03/23	\$248,000.00	\$0.00	\$248,000.00	DTC CD	59522NAE4	CU65378	Approved
165756	Latino Community Credit Union	248	4.900%	06/29/26	100.000	4.900%	NC	Buy	06/21/23	06/27/23	\$248,000.00	\$0.00	\$248,000.00	DTC CD	51828MAJ3	CU68430	Approved
165770	CROSS RIVER BANK	244	4.600%	06/30/27	100.000	4.600%	NC	Buy	06/21/23	06/30/23	\$244,000.00	\$0.00	\$244,000.00	DTC CD	227563DB6	58410	Approved
165771	Connexus Credit Union	248	5.500%	06/28/24	100.000	5.500%	NC	Buy	06/21/23	06/29/23	\$248,000.00	\$0.00	\$248,000.00	DTC CD	20825WBV1	CU66538	Approved
165943	WI TREASURY SEC.	4,100	0.000%	12/21/23	97.507	5.171%	NC	Buy	06/22/23	06/23/23	\$3,997,773.56	\$0.00	\$3,997,773.56	Treasury	912797FV4		Approved

Running Springs Water District - Account Rxx-xx0767

Description	Value
Pershing Account Number	RMB040767
Pershing Net Worth	\$6,420,780.91
Pershing Equity	\$6,420,780.91
Pershing Cash Available	\$16,858.69
Pershing Settle Date Balance	(\$16,858.69)
Pershing Balance Date	7/13/2023